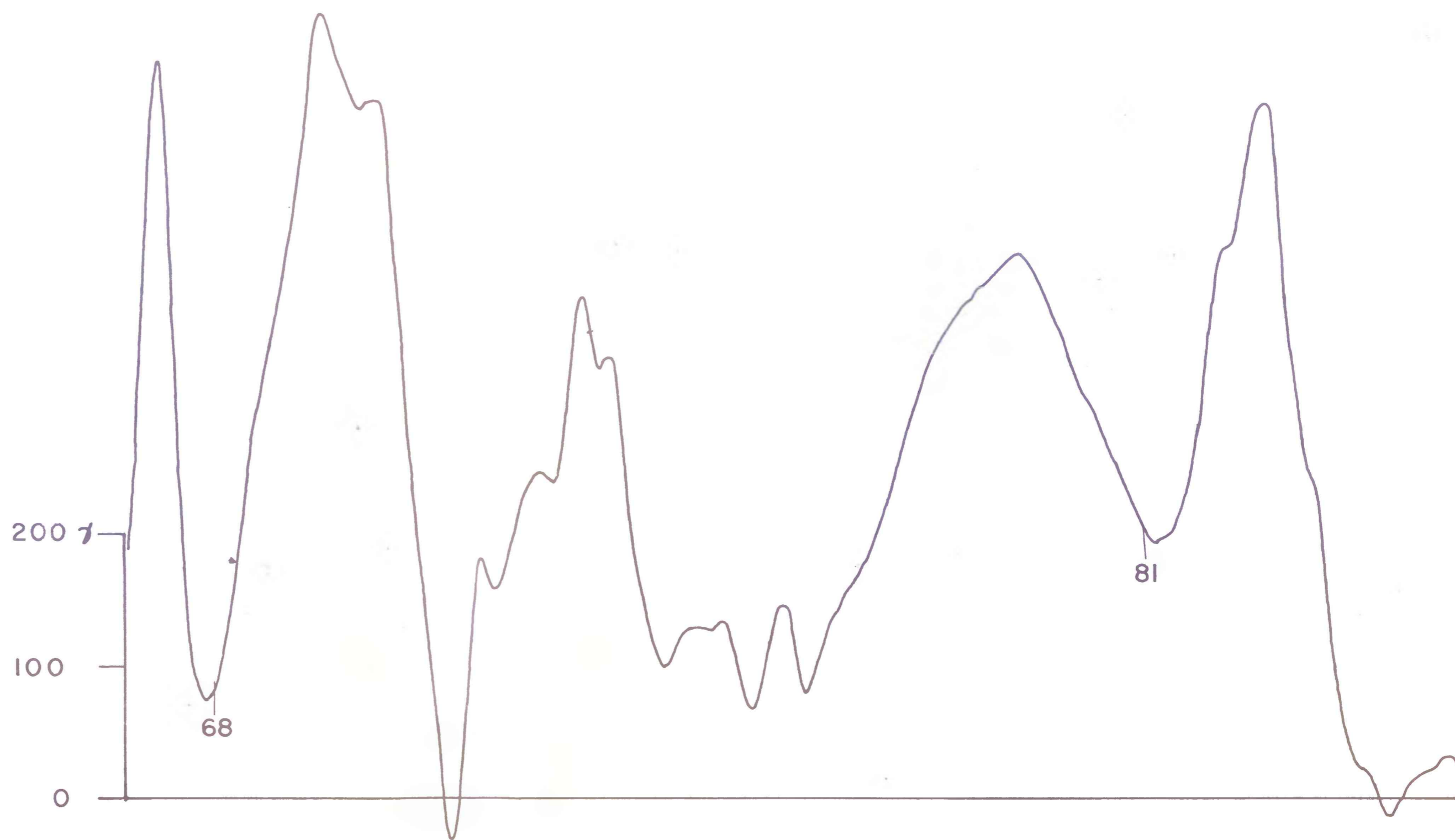


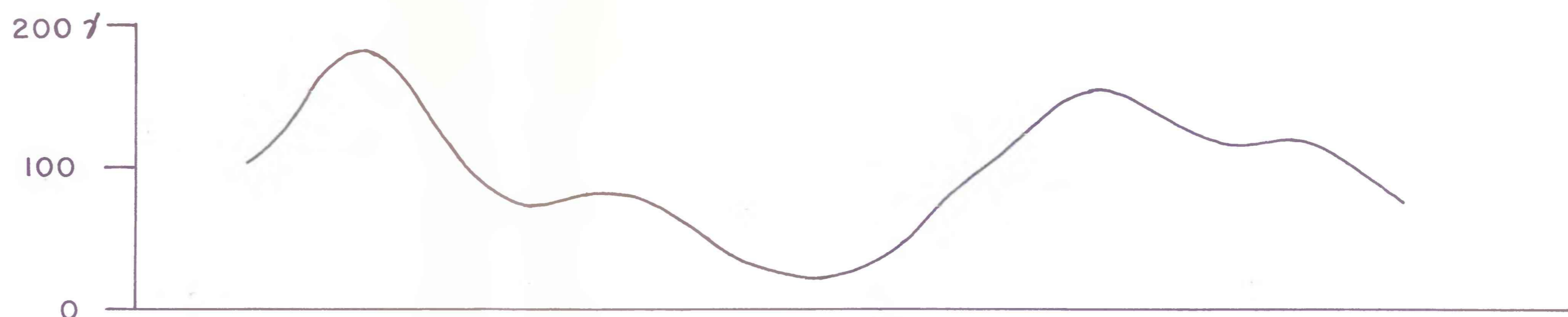
A. Observed 1500 feet above ground over volcanic rocks (Flight 6 B)




B. Profile A projected 1 mile upward




C. Profile A projected 3 miles upward



D. Profile A projected 5 miles upward




E. Observed 1500 feet above ground over Koyukuk Basin



COMPARISON BETWEEN OBSERVED AND COMPUTED MAGNETIC PROFILE IN THE KOYUKUK AREA, ALASKA

FIG. 8



SCALE : 0 5 10 15 20 25 30 MILES