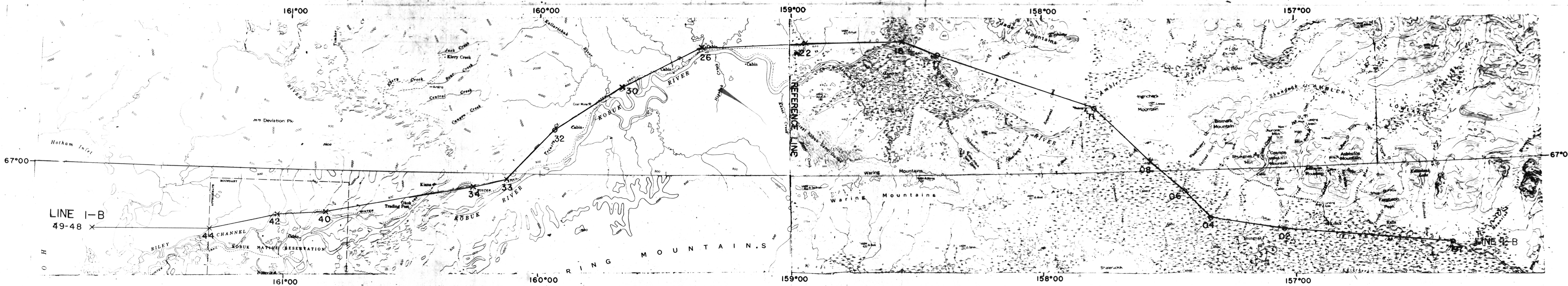


NUMBERS INDICATE IDENTIFICATION POINTS

VERTICAL SCALE IN GAMMAS

PROFILES NOT ADJUSTED TO COMMON DATUM



BASE MAP BY TOPOGRAPHIC DIVISION
 U. S. GEOLOGICAL SURVEY

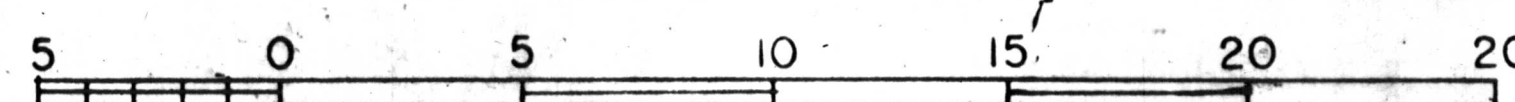
SURVEY BY G. E. ANDREASEN, AT A BAROMETRIC
 ELEVATION OF 2500 FEET, 1958

TOTAL INTENSITY AEROMAGNETIC PROFILES OF KOBUK RIVER AREA, ALASKA

WEST END OF FLIGHT I-B

SHEET 1 OF 5

SCALE 1:250 000

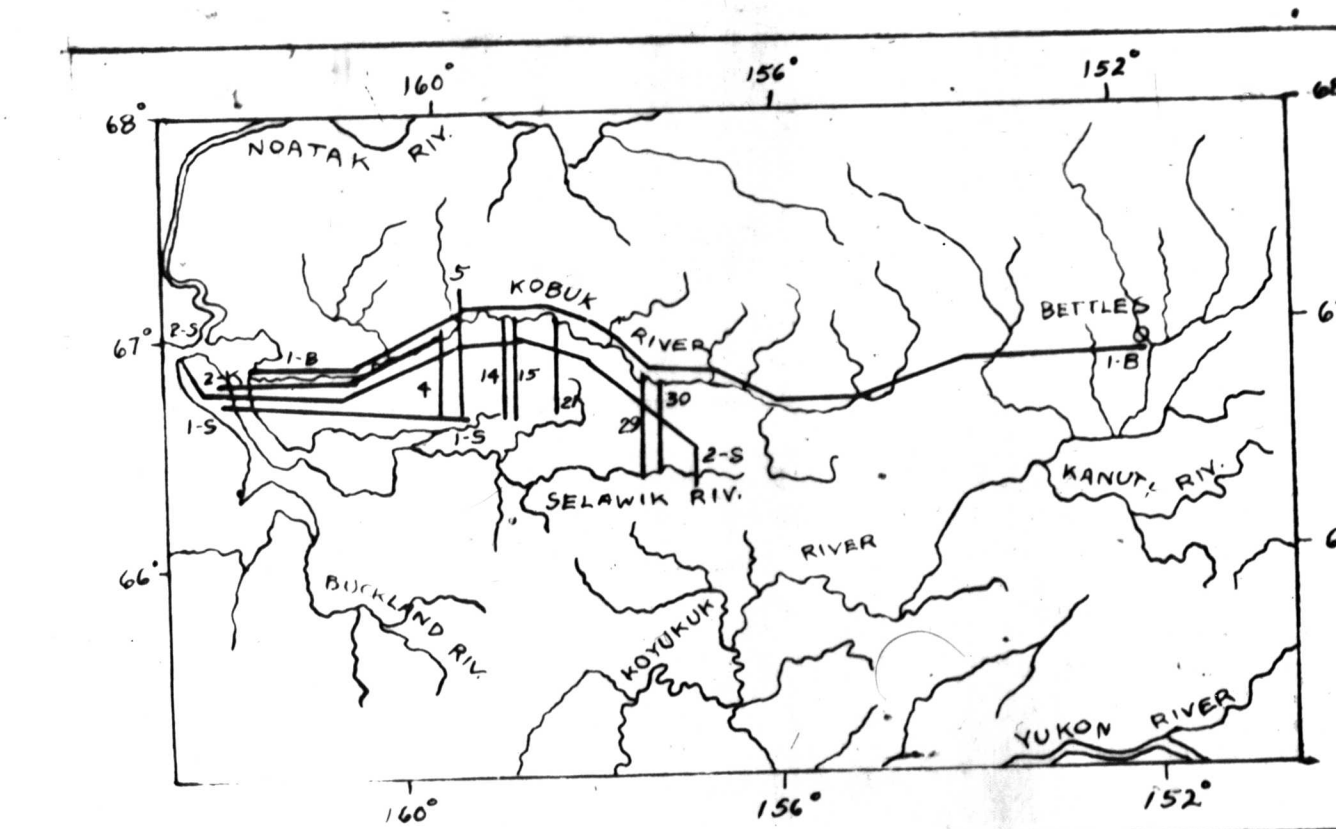


1959



This map is preliminary
 and is not to be used
 as a basis for accuracy
 of the U. S. Geological Survey
 reports and publications.

U. S. GEOLOGICAL SURVEY
 Released to open files
 APRIL 30, 1960



INDEX MAP SHOWING FLIGHT TRAVERSES