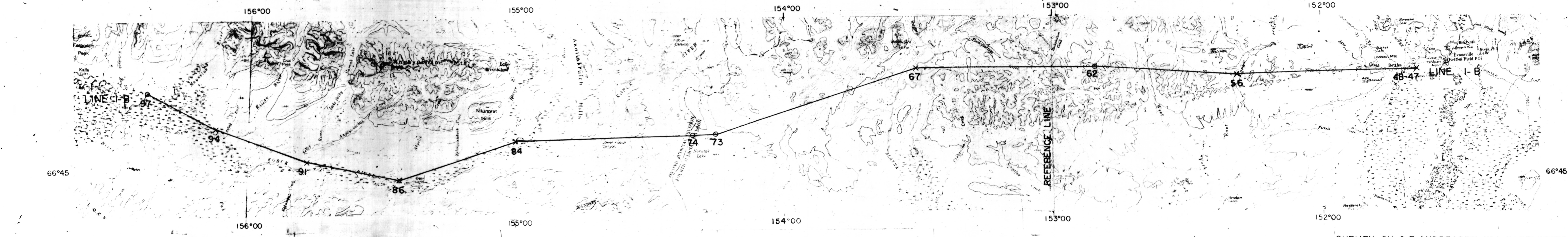


NUMBERS INDICATE IDENTIFICATION POINTS

VERTICAL SCALE IN GAMMAS

PROFILES NOT ADJUSTED TO COMMON DATUM



BASE MAP BY TOPOGRAPHIC DIVISION  
U.S. GEOLOGICAL SURVEY

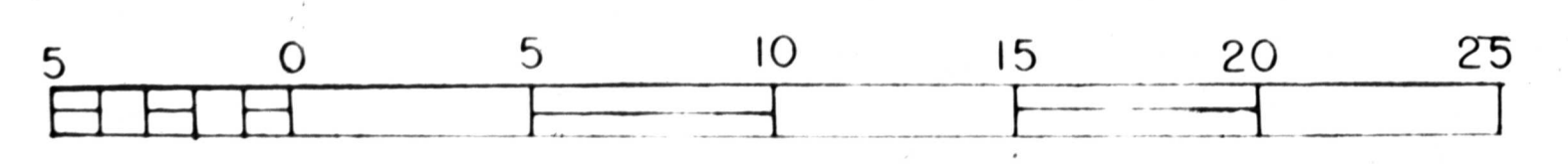
SURVEY BY G.E. ANDREASEN, AT A BAROMETRIC  
ELEVATION OF 2500 FEET, 1958

# TOTAL INTENSITY AEROMAGNETIC PROFILES OF KOBUK RIVER AREA, ALASKA

## EAST END OF FLIGHT I-B



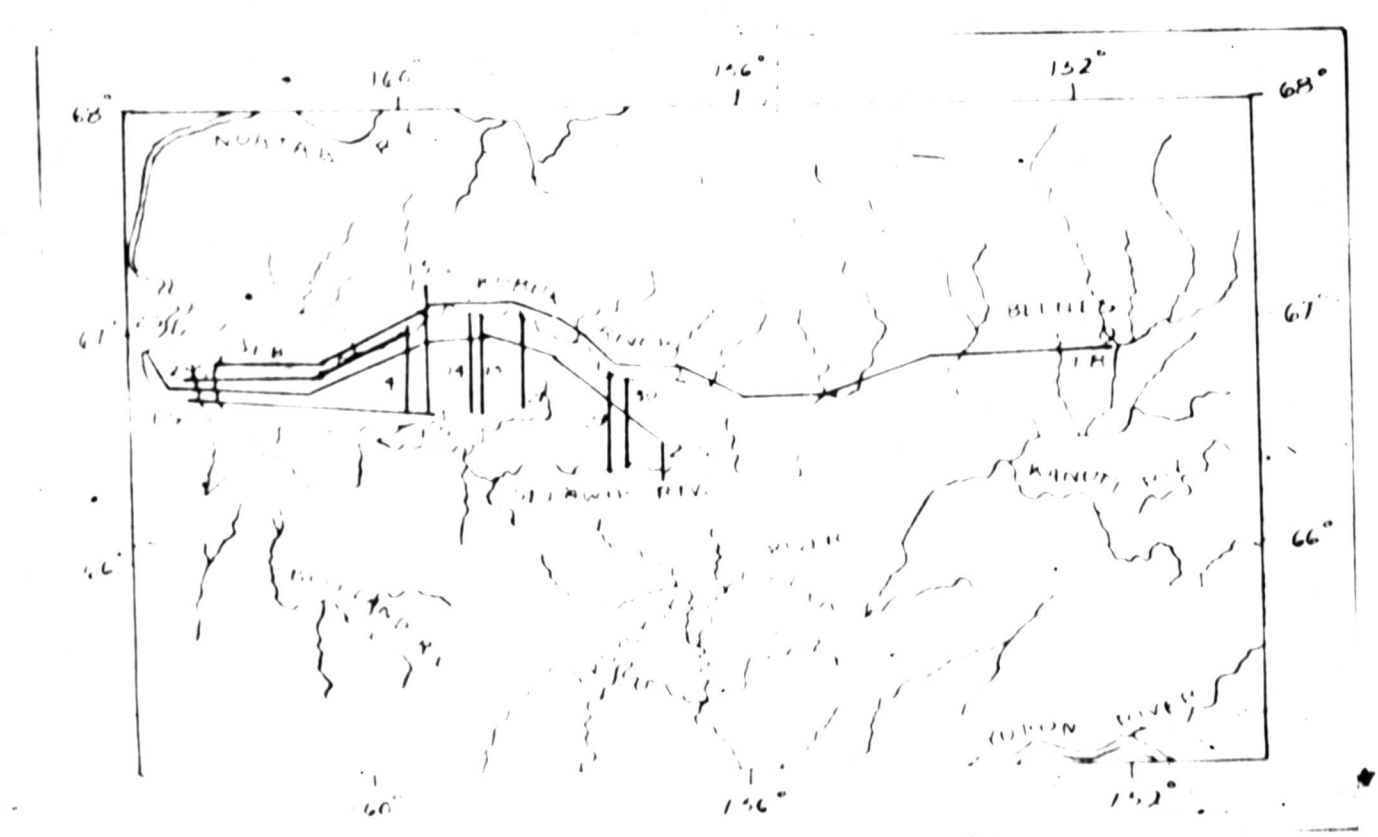
SHEET 2 OF 5  
SCALE 1:250,000



1959

This map is preliminary  
and has not been edited  
or revised for accuracy  
to Geological Survey  
standards and nomenclature.

U.S. GEOLOGICAL SURVEY  
APRIL 30, 1960



INDEX MAP SHOWING FLIGHT TRAVERSES