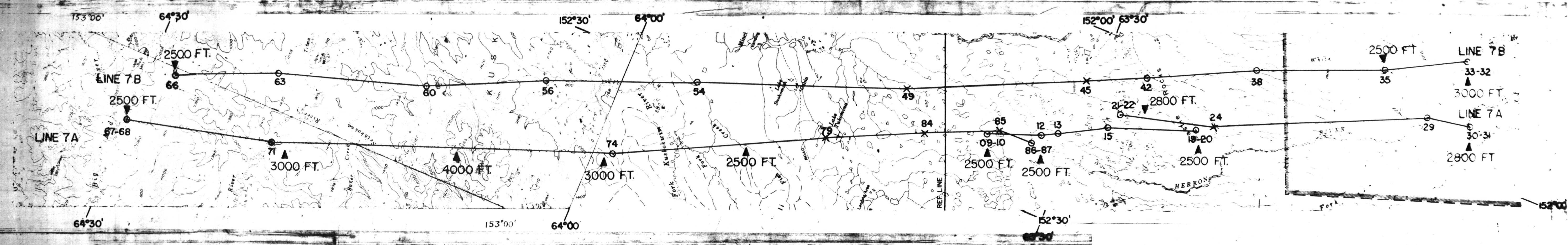


NUMBERS INDICATE IDENTIFICATION POINTS

PROFILES NOT ADJUSTED TO COMMON DATUM



BASE MAP BY TOPOGRAPHIC DIVISION  
U. S. GEOLOGICAL SURVEY


SURVEY BY G E ANDREASEN, AT BAROMETRIC  
ELEVATION INDICATED ON MAP, 1958

# TOTAL INTENSITY AEROMAGNETIC PROFILES OF THE MINCHUMINA AREA, ALASKA

FLIGHTS 7A AND 7B

SHEET 2 OF 3

SCALE 1:250 000

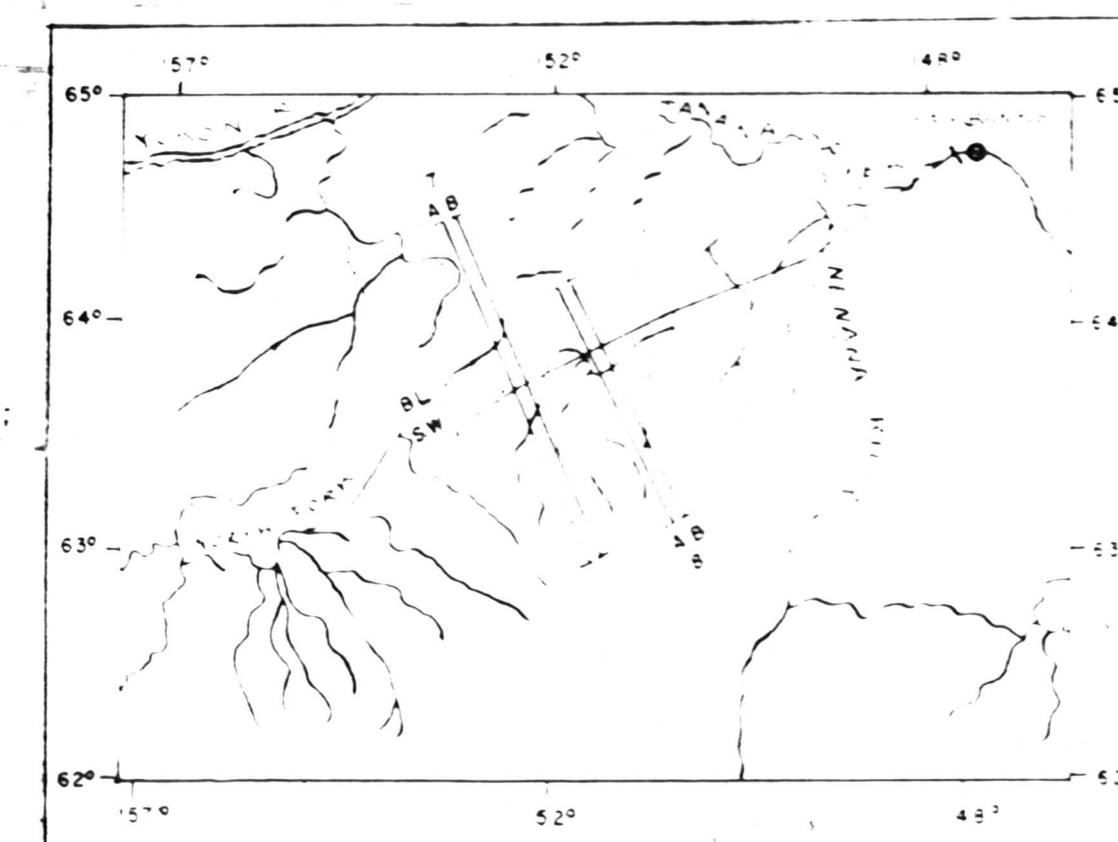


NORTH

1959

This map is preliminary  
and has not been edited  
or prepared for conformity  
to Geological Survey  
standards and nomenclature.

U. S. GEOLOGICAL SURVEY  
Released to open files  
APRIL 30, 1980



INDEX MAP SHOWING FLIGHT TRAVERSES