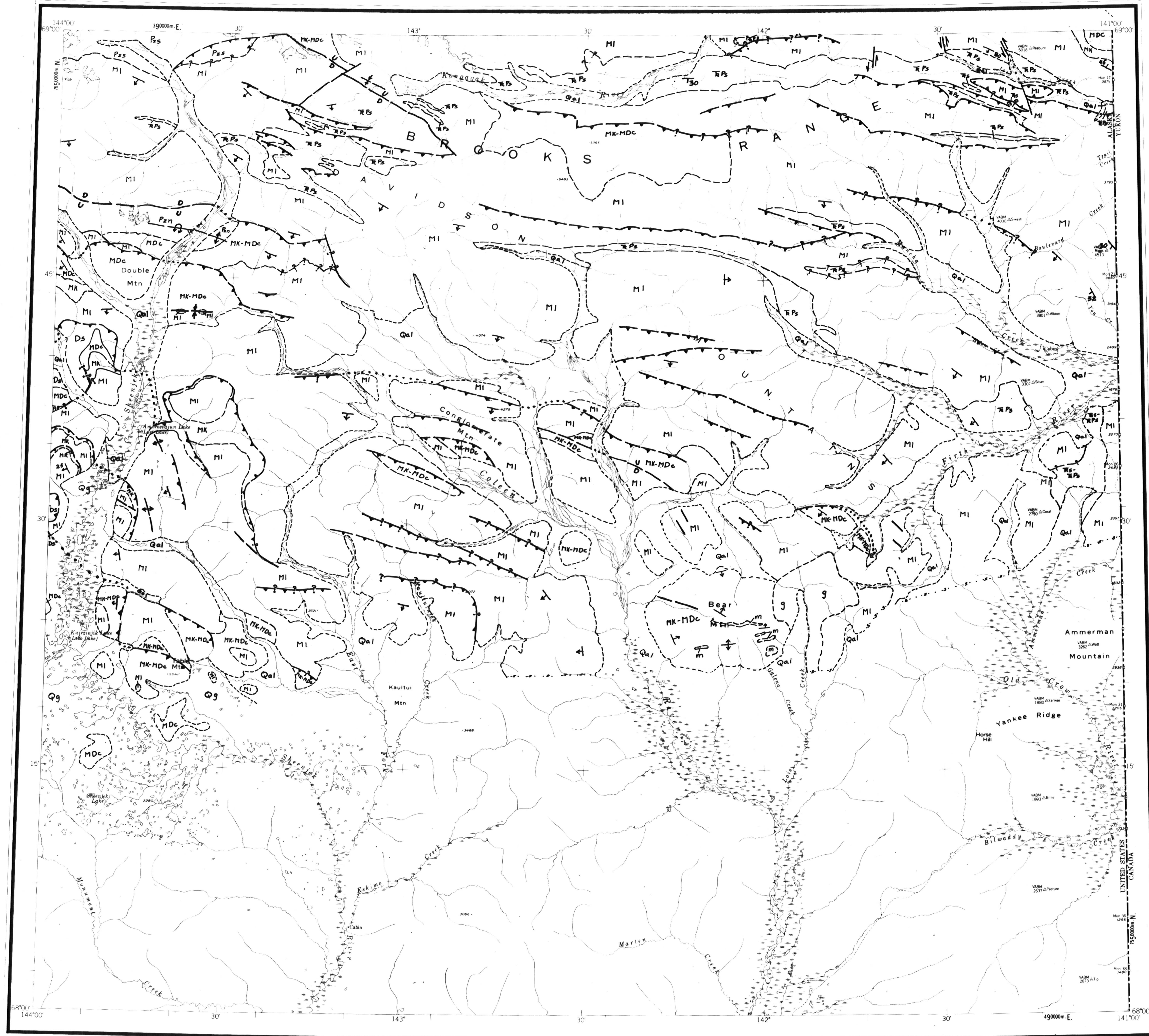


TABLE MOUNTAIN



MAPPED, EDITED, AND PUBLISHED BY THE GEOLOGICAL SURVEY

CONTROL BY U.S.G.S., U.S.C.A.S., AND INTERNATIONAL BOUNDARY COMMISSION

TOPOGRAPHY FROM AERIAL PHOTOGRAPHS BY EP 56 PLOTTER 1957

AERIAL PHOTOGRAPHS TAKEN 1955, FIELD ANNOTATED 1956

MAP NOT FIELD CHECKED

UNIVERSAL TRANSVERSE MERCATOR PROJECTION

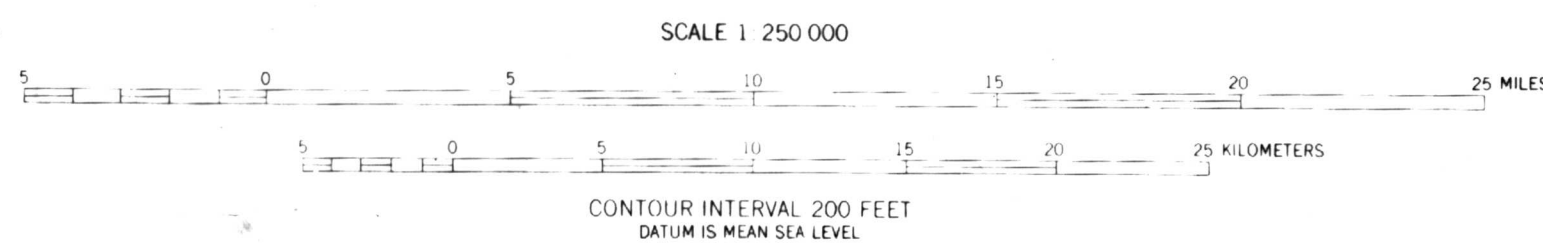
1960 NORTH AMERICAN DATUM

10 000-METER UNIVERSAL TRANSVERSE MERCATOR GRID TICS

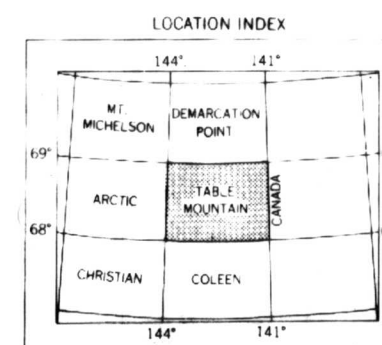
ZONE 7 SHOWN IN BLUE

UNCHECKED ELEVATIONS ARE SHOWN IN BROWN AND BLUE

This map is preliminary and has not been
edited or reviewed for conformity with U.S.
Geological Survey standards and nomenclature



1957 MAGNETIC DECLINATION AT SOUTH EDGE OF SHEET VARIES FROM 33°30' TO 35°30' EAST
THIS MAP IS AVAILABLE IN BOTH SHADED RELIEF AND CONTOUR EDITIONS
FOR SALE BY U.S. GEOLOGICAL SURVEY
FAIRBANKS, ALASKA DENVER 2, COLORADO WASHINGTON 25, D.C.
A FOLDER DESCRIBING TOPOGRAPHIC MAPS AND SYMBOLS IS AVAILABLE ON REQUEST



See index map for sources of geologic data

ROAD CLASSIFICATION

PREPARED IN COOPERATION WITH THE U.S.
DEPARTMENT OF THE NAVY, OFFICE OF
NAVAL PETROLEUM AND OIL SHALE RESERVES

TABLE MOUNTAIN, ALASKA
N6800-W14100/60X180

1956