
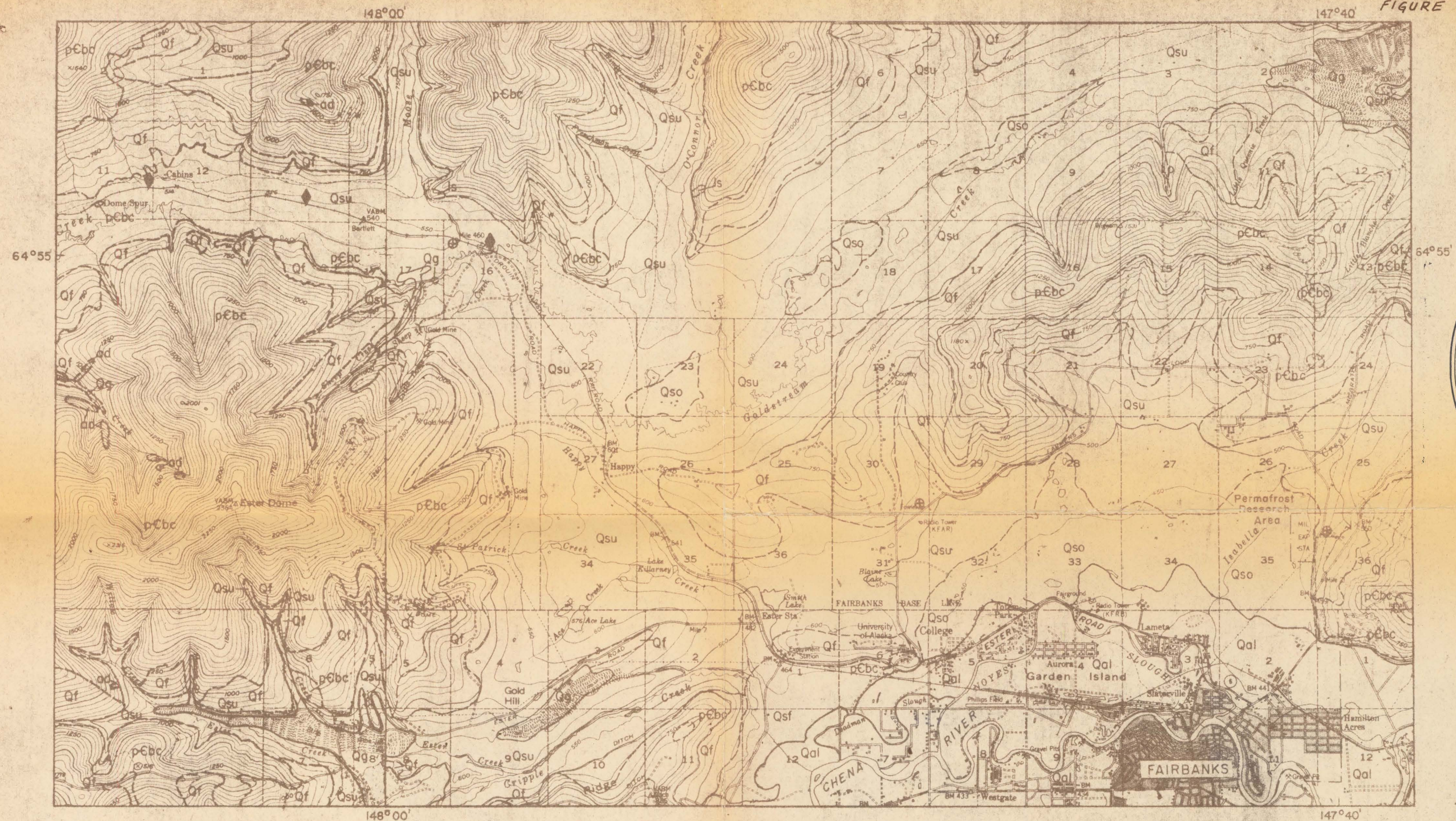


(200)
R 290
70.556
1959



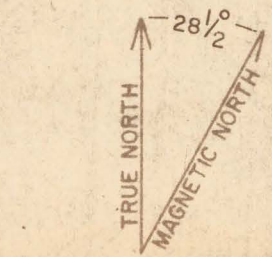
PLEASE REPLACE IN POCKET
IN BACK OF BOUND VOLUME




Base map from U.S. Geological Survey
Topographic Quadrangles Fairbanks D-2,
1955 and Fairbanks D-3, 1949

Geology by Troy L. Péwé 1947-1955

GEOLOGIC MAP OF PART OF THE FAIRBANKS AREA, ALASKA



APPROXIMATE MEAN
DECLINATION, 1959



Contour interval 50 feet
Datum is mean sea level

1959

This report is preliminary and has not been
edited or reviewed for conformity with U.S.
Geological Survey standards and nomenclature.