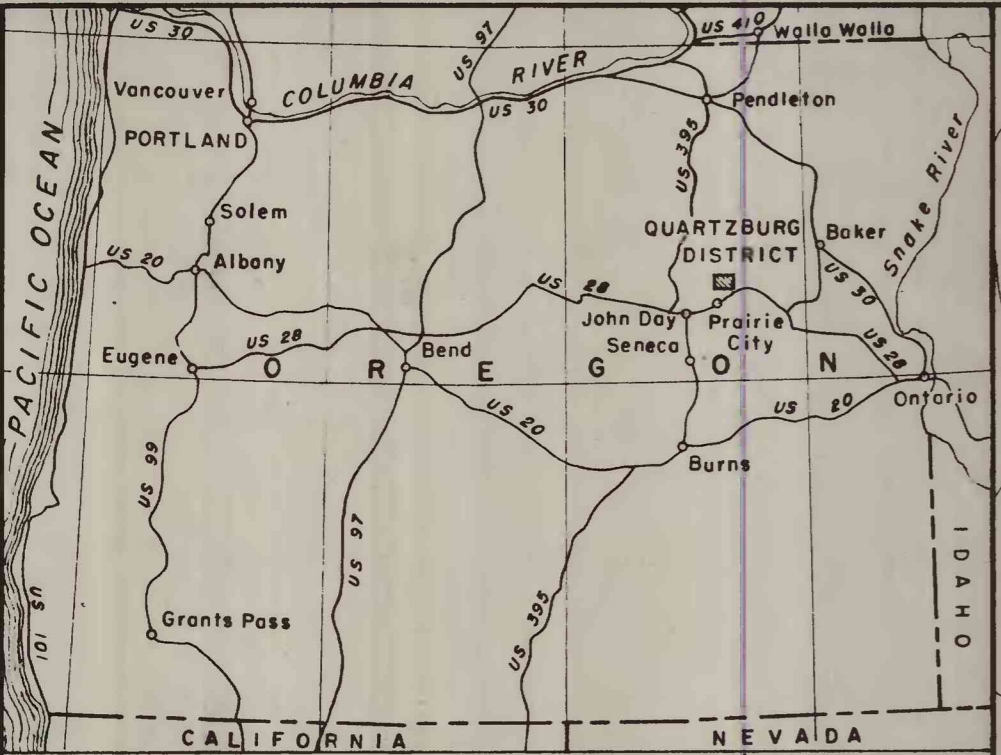


(200)
R29a
no. 504

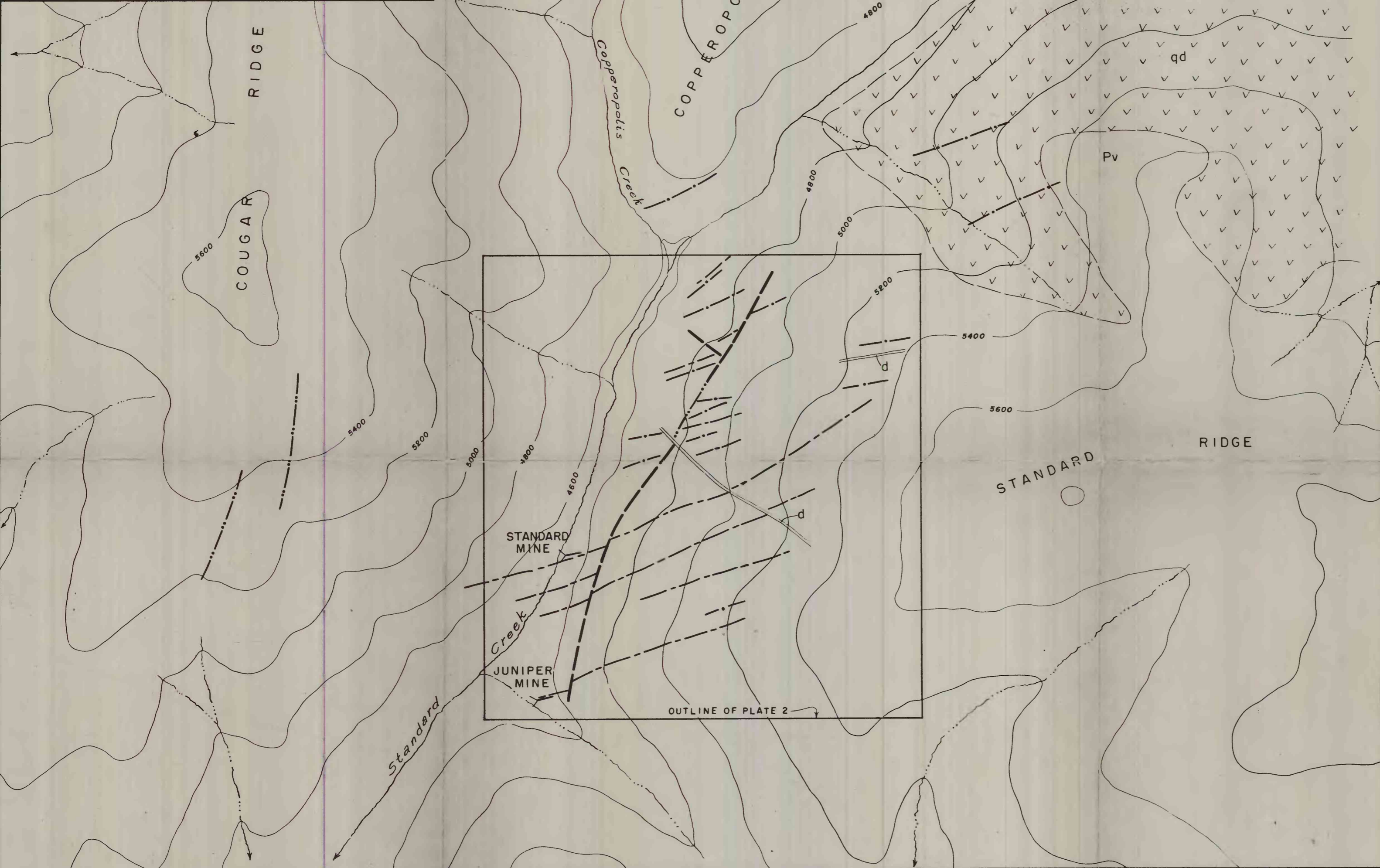
44984

60-143

PLATE I

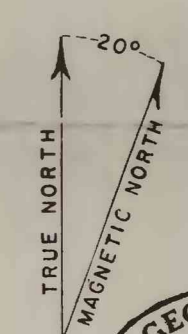


INDEX MAP SHOWING LOCATION OF THE QUARTZBURG DISTRICT



EXPLANATION

- Dike
Of siliceous composition
- Quartz diorite
- Metamorphosed volcanic rocks
- Geologic contact
- Fault
- Vein
Containing copper or cobalt or both
- Vein
Containing gold
- Vein
Unspecified character
- Portal of adit



U. S. GEOLOGICAL SURVEY LIBRARY
JAN 18 1960
DENVER

GENERALIZED
GEOLOGIC MAP
of part of
THE QUARTZBURG DISTRICT
Grant County, Oregon

By J. S. Vhay
500 250 0 500 FEET
CONTOUR INTERVAL 200 FEET
DATUM IS MEAN SEA LEVEL
May 1959

PLEASE REPLACE IN POCKET
IN BACK OF SOUND VOLUME