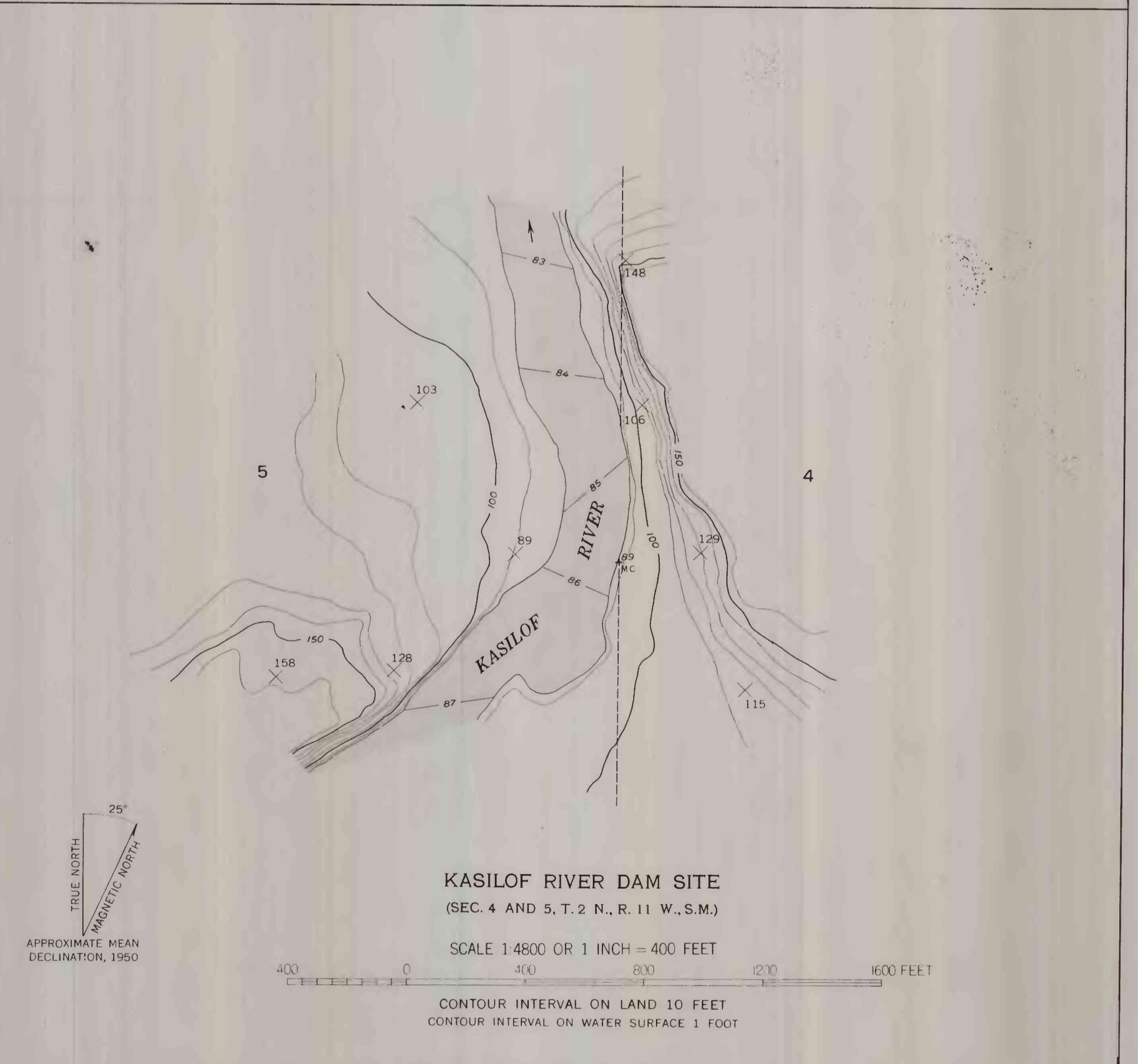

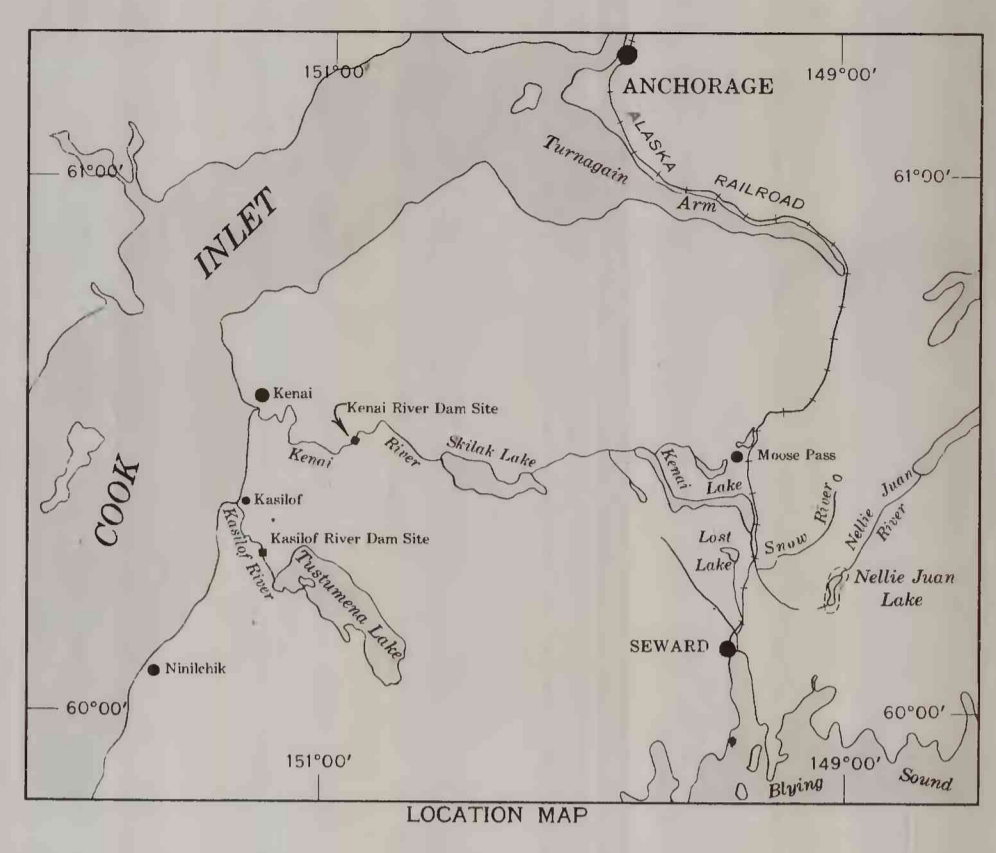


NELLIE JUAN LAKE RESERVOIR SITE
Capacity (Acre-Feet)

Altitude (feet)	Area (Acres)	Below Lake Surface	Above Lake Surface
1080	650	97000	
1100	762	82600	
1120	844	66800	
1140	917	49200	
1160	987	30100	
1180	1050	9800	
1189	1130	0	0
1200	1470		14300
1220	1880		47700
1240	2230		88800
1260	2420		135300
1280	2610		185600
1300	2780		239400

1 Lake Surface



Mapped, edited, and published by the Geological Survey
Control by USC&GS and USGS
Topography by planetable surveys in 1959 by Vernon C. Indermuhle
All crosses (x) are planetable bench marks

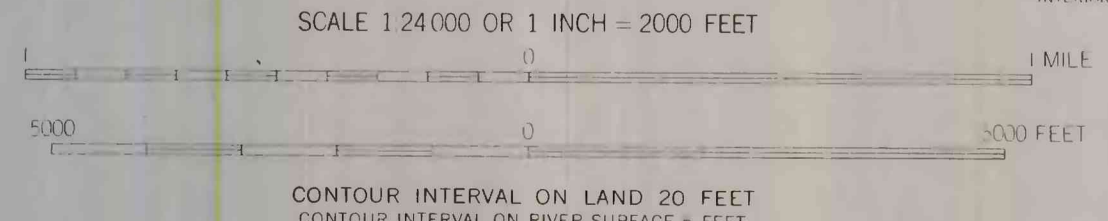
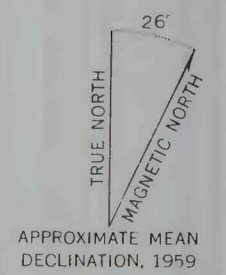


DIAGRAM OF TOWNSHIP

6	5	4	3	2	1
7	8	9	10	11	12
18	17	16	15	14	13
19	20	21	22	23	24
30	29	28	27	26	25
31	32	33	34	35	36

NELLIE JUAN LAKE, KASLOF RIVER, AND KENAI RIVER
ALASKA
1959

FOR SALE BY U. S. GEOLOGICAL SURVEY, WASHINGTON 25, D. C.
A FOLDER DESCRIBING TOPOGRAPHIC MAPS AND SYMBOLS IS AVAILABLE ON REQUEST

1 plan sheet showing dam sites

ONE SHEET