

(200)
R290
No. 599:
1961

61-119
U. S. Geological Survey
OPEN FILE REPORT
This report is preliminary and has
not been edited or reviewed for
conformity with Geological Survey
standards or nomenclature.

U. S. GEOLOGICAL SURVEY
LIBRARY
PLATE 2.

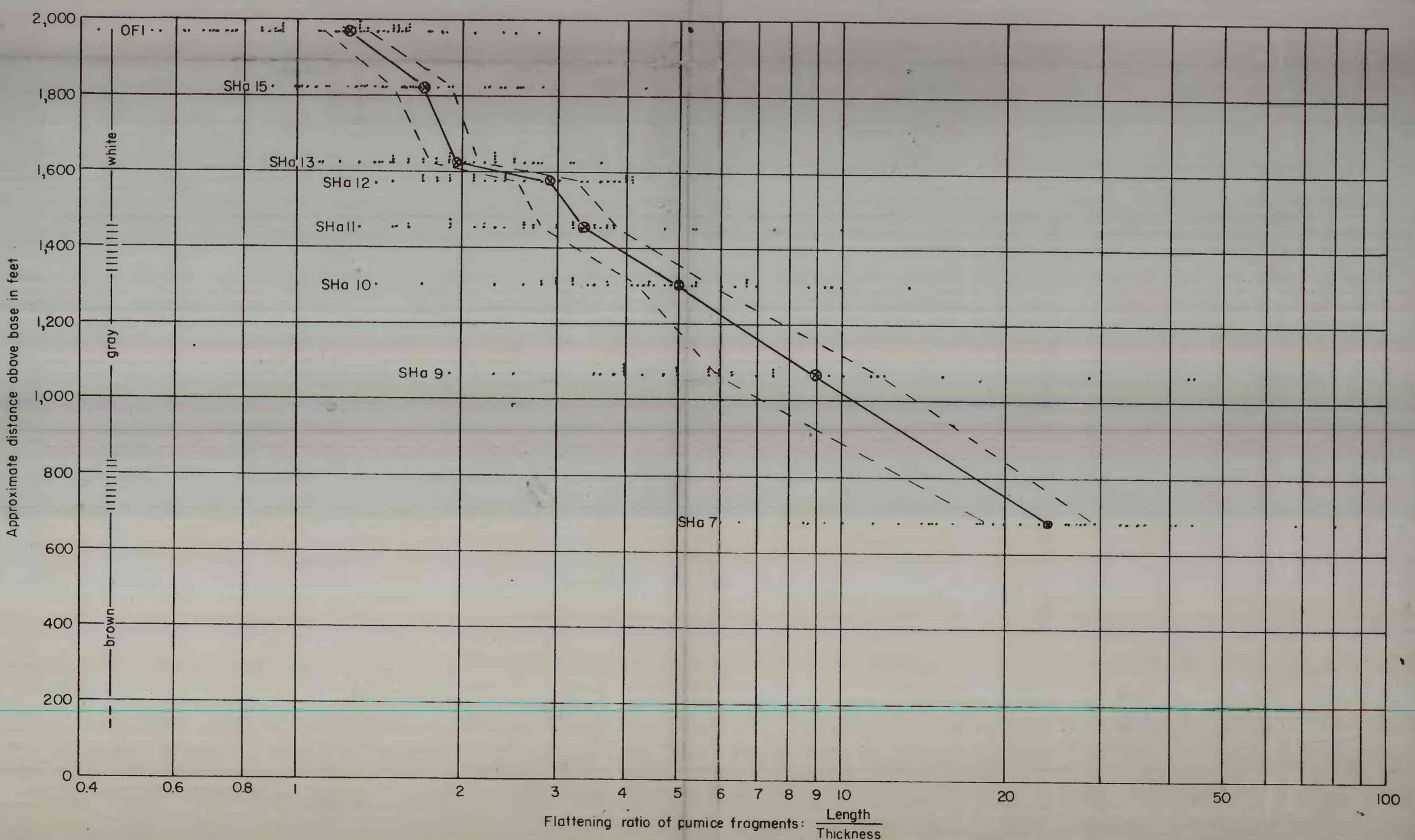
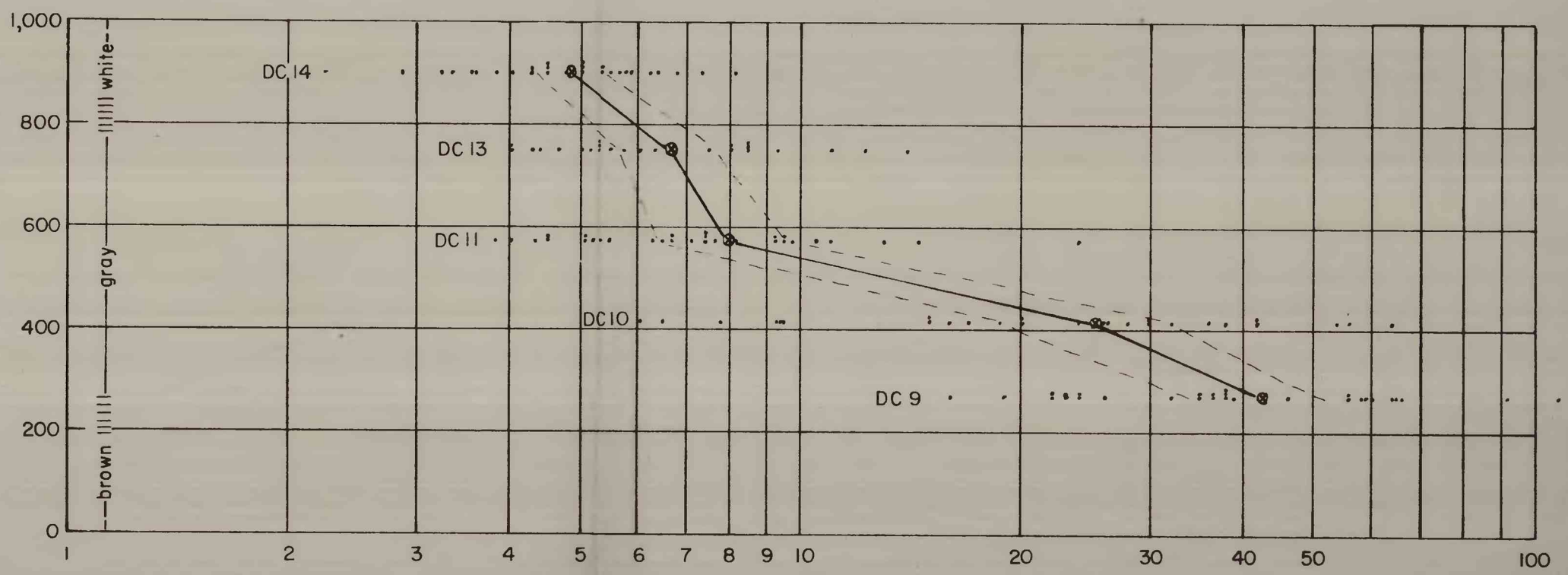
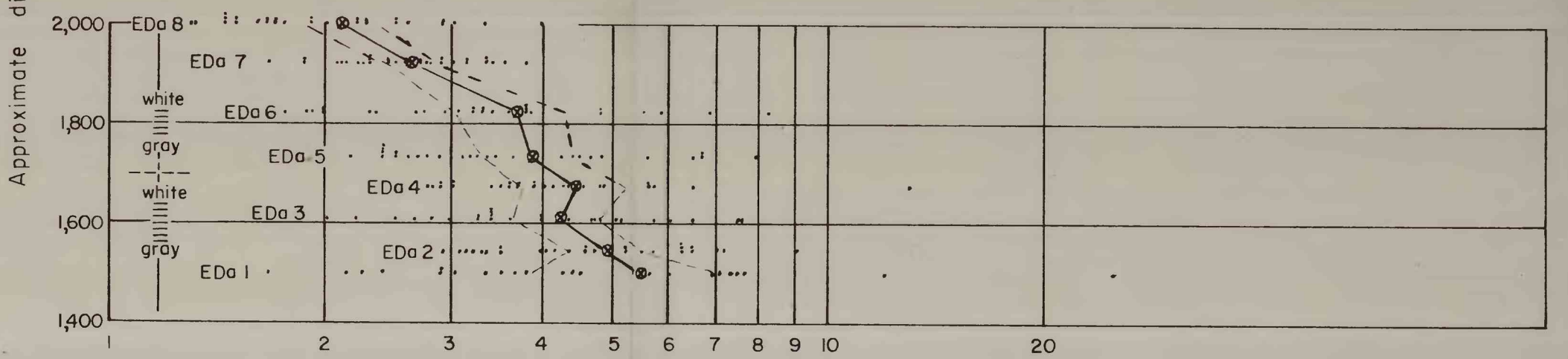
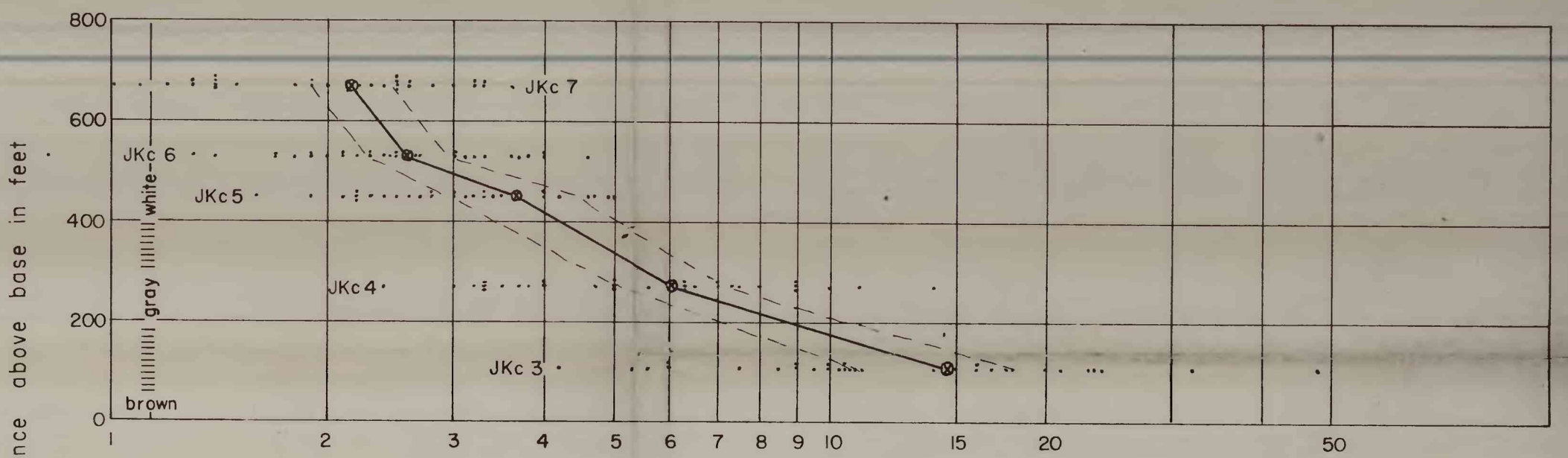
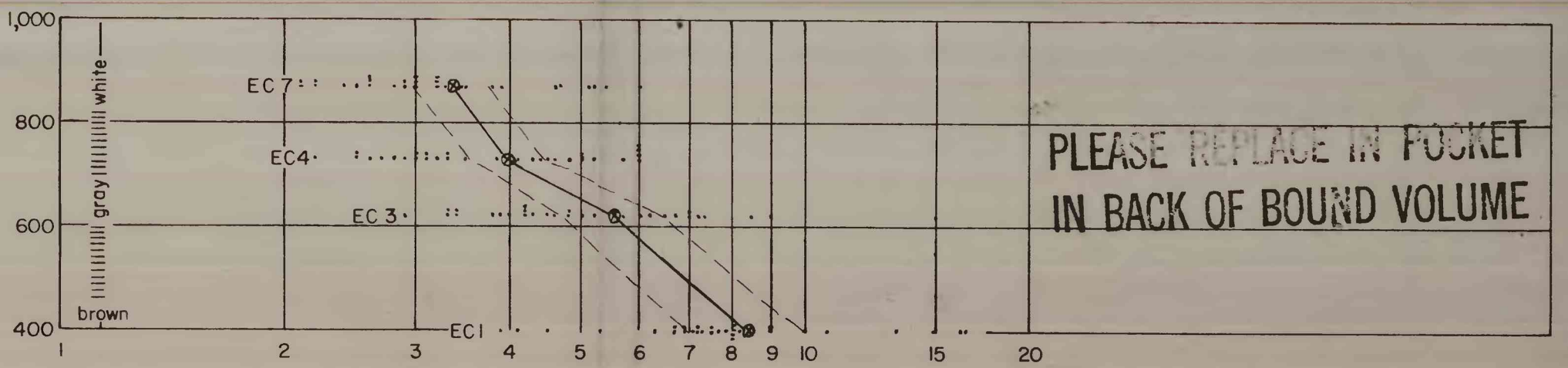
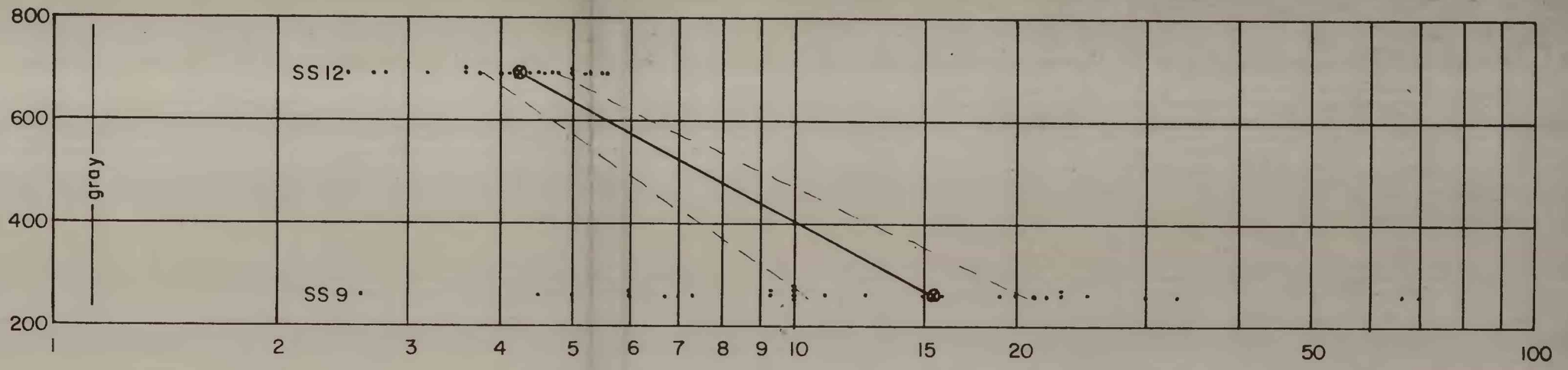


Plate 2.--Relation between the flattening ratio of pumice fragments and the distance above the base. The average flattening ratio is shown by a solid line, 95% confidence limits are shown by dashed lines, and individual fragments by dots.