

(200)
T67/m
no. 351

61-141

UNITED STATES
DEPARTMENT OF THE INTERIOR
GEOLOGICAL SURVEY




TRACE ELEMENTS MEMORANDUM REPORT 351

CLAIM MAP
HAMM CANYON QUADRANGLE
COLORADO-SAN MIGUEL CO.
7 1/2 MINUTE SERIES (TOPOGRAPHIC)

RECEIVED
MAR 13 1953
HRC


CLAIM INDEX

EXPLANATION

-  Mining claim, millsite, or agricultural land, patented or surveyed for patent, plotted from surveyed plats. 1/
-  Mining claim or millsite, unpatented, plotted from fairly reliable information but subject to correction.
-  Mining claim, unpatented, plotted from information of doubtful reliability and subject to correction.

LIST OF CLAIMS

- 1 Chilli No. 4
- 2 Chilli No. 1
- 3 Chilli No. 5
- 4 Chilli No. 2
- 5 Red Horse
- 6 Last Chance
- 7 Rainy Day
- 8 Duncan
- 9 Elbuf
- 10 Abe
- 11 Chilli No. 3
- 12 Breezy
- 13 Old Mexico
- 14 New Mexico
- 15 Maggie No. 1
- 16 Maggie No. 2
- 17 Little Pick
- 18 Contact No. 12
- 19 Inspiration No. 1
- 20 Inspiration
- 21 Contact
- 22 Fay Day
- 23 Contact No. 11
- 24 Big Oyp
- 25 Big Oyp No. 1
- 26 Big Oyp No. 2
- 27 River View
- 28 Lost
- 29 Rattle Snake
- 30 Rattle Snake No. 1
- 31 Rattle Snake No. 2
- 32 Vanura No. 2
- 33 Vanura
- 34 Red Top
- 35 Spring
- 36 Navahoe
- 37 Indian Henry
- 38 Uncle Sam
- 39 Eclipse
- 40 Donald Hill
- 41 Iron Cap No. 1
- 42 Iron Cap
- 43 Iron Cap No. 2
- 44 Iron Cap No. 3
- 45 Cliff Dweller No. 4
- 46 Cliff Dweller No. 5
- 47 Retribution
- 48 Big Oyp No. 2
- 49 Cliff Dweller No. 3
- 50 Cliff Dweller No. 2
- 51 Cliff Dweller No. 1
- 52 Rambler
- 53 Big Oyp No. 1
- 54 Headlight
- 55 Pissure
- 56 Rose June
- 57 Jack Pot No. 1
- 58 Bull Hill
- 59 Isabelle
- 60 Jack Pot No. 4
- 61 Jack Pot No. 3
- 62 Girl of My Dreams No. 3
- 63 Girl of My Dreams No. 2
- 64 Girl of My Dreams No. 1
- 65 Arvilla No. 1
- 66 Arvilla No. 2
- 67 Arvilla No. 3
- 68 Arvilla No. 4
- 69 Arvilla No. 5
- 70 Gus No. 5
- 71 Gus No. 6
- 72 Gus No. 7
- 73 Gus No. 8
- 74 Margaret C.
- 75 S. & C. No. 2
- 76 S. & C. No. 1
- 77 Gus No. 9
- 78 Gus No. 10
- 79 Gus No. 11
- 80 Gus No. 12
- 81 Girl of My Dreams No. 4
- 82 Girl of My Dreams No. 5
- 83 Gus No. 4
- 84 Gus No. 3
- 85 Gus No. 2
- 86 Gus No. 1
- 87 Sunshine No. 8
- 88 Sunshine No. 7
- 89 Sunshine No. 6
- 90 Sunshine No. 5
- 91 Sunshine No. 4
- 92 Sunshine No. 3
- 93 Sunshine No. 2
- 94 Sunshine No. 1
- 95 Sunshine No. 9
- 96 Sunshine No. 10
- 97 Full Moon
- 98 Full Moon No. 1
- 99 Full Moon No. 2
- 100 Full Moon No. 3
- 101 Half Moon No. 2
- 102 Full Moon No. 9
- 103 Half Moon No. 1
- 104 Full Moon No. 4
- 105 Full Moon No. 6
- 106 Full Moon No. 5
- 107 Full Moon No. 8
- 108 Vanura No. 1



Map prepared, edited, and published by the Geological Survey
Control by USGS and USCGS
Topography from aerial photographs by multiple methods
Aerial photography taken September 1947. Fund check 1948
Photoreduction 1952. North American Datum
1983. Not a final for contacts and mine systems.
Scale 1:24,000

SCALE 1:24,000
CONTOUR INTERVAL 20 FEET
TOPOGRAPHIC BASE COMPILES WITH NATIONAL MAP ACCURACY STANDARDS
CLAIM INFORMATION COMPILED BY B. D. SAMPLE, H. F. ALBRE, AND R. STEPHENS

ROAD CLASSIFICATION
UNIMPROVED ALL WEATHER ROAD, LEAD WEATHER ROAD
HEAVY DUTY, IMPROVED DIRT
MEDIUM DUTY, UNIMPROVED DIRT
LOWER SURFACE, GRAVEL OR PAVED SURFACES
U.S. HIGHWAY, STATE ROAD

HAMM CANYON, COLO.
7 1/2 MINUTE SERIES

1/ Land patented as agricultural land or placer claim, and which is some distance from known carbonate deposits, is not shown.

THE GEOLOGICAL SURVEY MAKES NO WARRANTY AS TO THE ACCURACY OR COMPLETENESS OF THE INFORMATION ABOUT CLAIMS SHOWN ON THIS MAP AND ASSUMES NO LIABILITY WITH RESPECT TO THE USE OF THIS INFORMATION.
This map is preliminary and has not been edited or reviewed for conformity with U. S. Geological Survey standards nomenclature.