



CLAIM INDEX

EXPLANATION

 Mining claim, millsite, or agricultural land, patented or surveyed for patent, plotted from surveyed plats.

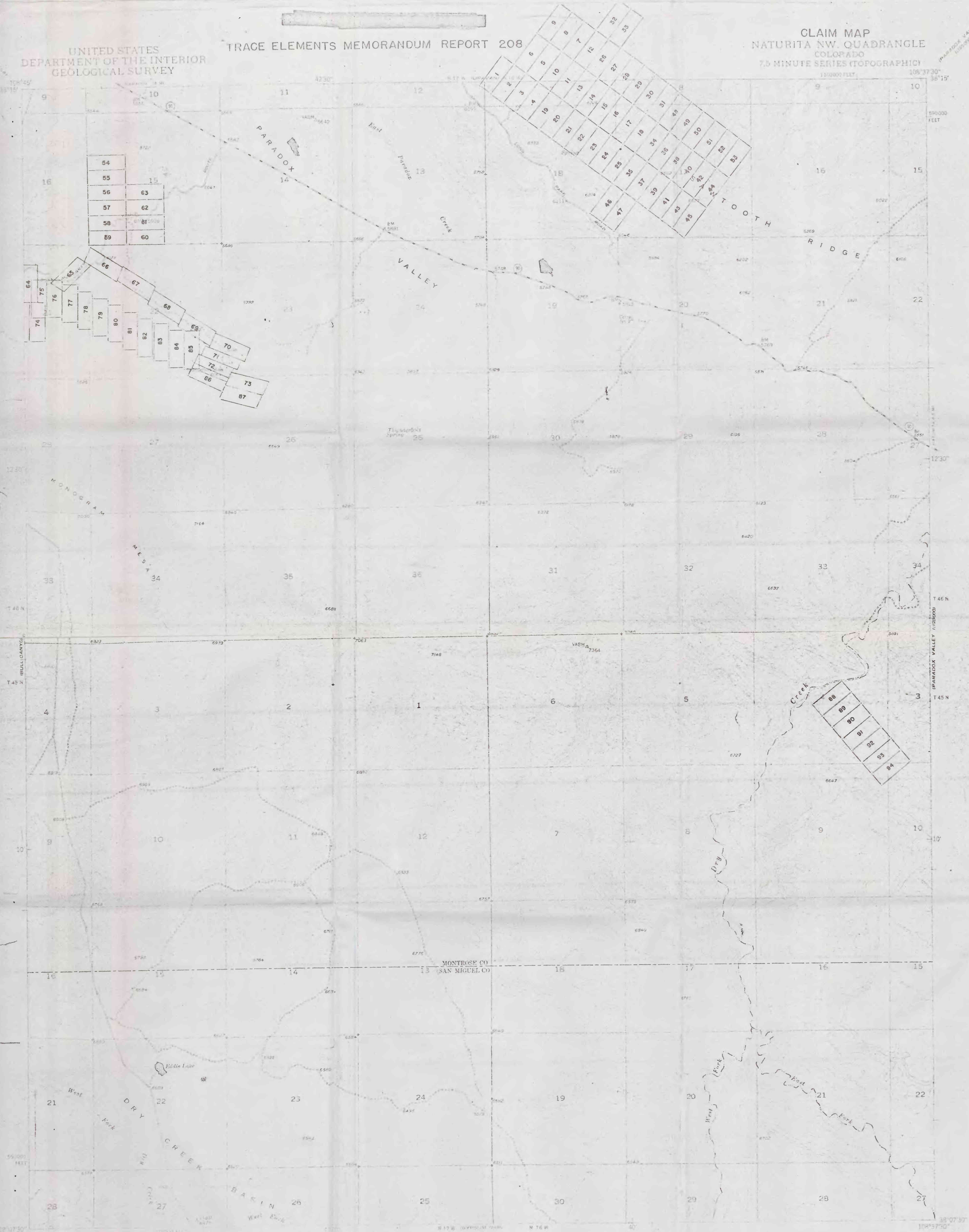
 Mining claim or millsite, unpatented, plotted from fairly reliable information, but subject to correction.

LIST OF CLAIMS

- 1 Conglomerate
- 2 Hard Rock No.1
- 3 Hard Rock No.2
- 4 Hard Rock No.3
- 5 Hutch's Pride No.1
- 6 Hutch's Pride No.2
- 7 Alice No.1
- 8 Alice No.2
- 9 Alice No.3
- 10 Bertie's Beauty No.1
- 11 Bertie's Beauty No.2
- 12 Bertie's Beauty No.3
- 13 Bertie's Beauty No.4
- 14 Bertie's Beauty No.5
- 15 Bertie's Beauty No.6
- 16 Bertie's Beauty No.7
- 17 Bertie's Beauty No.8
- 18 Bertie's Beauty No.9
- 19 Bertie's Beauty No.10
- 20 Bertie's Beauty No.11
- 21 Bertie's Beauty No.12
- 22 Bertie's Beauty No.13
- 23 Bertie's Beauty No.14
- 24 Bertie's Beauty No.15
- 25 Bertie's Beauty No.16
- 26 Bertie's Beauty No.17
- 27 Bertie's Beauty No.18
- 28 Bertie's Beauty No.19
- 29 Bertie's Beauty No.20
- 30 Bertie's Beauty No.21
- 31 Bertie's Beauty No.22
- 32 Bertie's Beauty No.23
- 33 Bertie's Beauty No.24
- 34 Long Shot
- 35 Long Shot No.1
- 36 Long Shot No.2
- 37 Long Shot No.3
- 38 Long Shot No.4
- 39 Long Shot No.5
- 40 Long Shot No.6
- 41 Long Shot No.7
- 42 Long Shot No.8
- 43 Long Shot No.9
- 44 Long Shot No.10
- 45 Long Shot No.11
- 46 Long Shot No.12
- 47 Long Shot No.13
- 48 Long Shot No.14
- 49 Long Shot No.15
- 50 Long Shot No.16
- 51 Long Shot No.17
- 52 Long Shot No.18
- 53 Long Shot No.19
- 54 Paradox No.1
- 55 Paradox No.2
- 56 Paradox No.3
- 57 Paradox No.4
- 58 Paradox No.5
- 59 Paradox No.6
- 60 Paradox No.7
- 61 Paradox No.8
- 62 Paradox No.9
- 63 Paradox No.10
- 64 Oversight
- 65 Paradox "D"
- 66 Paradox "C"
- 67 Paradox "E"
- 68 Paradox "A"
- 69 Great Western
- 70 Great Eastern
- 71 Canary Bird No.2
- 72 Thunderbolt
- 73 J.J.
- 74 Jo Dandy No.4
- 75 Mineral Joe No.1
- 76 Mineral Joe No.2
- 77 Mineral Joe No.3
- 78 Mineral Joe No.4
- 79 Mineral Joe No.5
- 80 Mineral Joe No.6
- 81 Mineral Joe No.7
- 82 Mineral Joe No.8
- 83 Mineral Joe No.9
- 84 Mineral Joe No.12
- 85 Mineral Joe No.14
- 86 Mineral Joe No.10
- 87 Mineral Joe No.11
- 88 Black Eagle No.1
- 89 Black Eagle No.2
- 90 Black Eagle No.3
- 91 Black Eagle No.4
- 92 Black Eagle No.5
- 93 Black Eagle No.6
- 94 Black Eagle No.7

THE GEOLOGICAL SURVEY MAKES NO WARRANTY AS TO THE ACCURACY OR COMPLETENESS OF THE INFORMATION ABOUT CLAIMS SHOWN ON THIS MAP AND ASSUMES NO LIABILITY WITH RESPECT TO THE USE OF THIS INFORMATION.

This map is preliminary and has not been edited for conformity with Geological Survey format and nomenclature.



ROAD CLASSIFICATION

- ROAD SURFACE ALL WEATHER SURF. DRY WEATHER ROADS
- Heavy duty ROAD GRADE Improved dirt
- Medium duty ROAD GRADE Unimproved dirt
- Light surface, graded, or narrow path surface
- U.S. Route State Route

NATURITA NW, COLO.
N3075-W10317.5
EDITION OF 1947

CONTAINING INTERVAL 20 FEET
TOPOGRAPHIC BASE COMPLIES WITH NATIONAL MAP ACCURACY STANDARDS
CLAIM INFORMATION COMPILED BY R.E. SAMPLE AND H.F. ALBEE
JULY 1951

Merged, edited, and published by the Geological Survey
February 1955
Topography from source and checked by the Division of
Aerial Photography, Denver, Colorado, 1947, 1948, 1949, 1950
Photogrammetric: 1947 Aerial Photographs
1948 Aerial Photographs and 1949 Aerial Photographs
1950 Aerial Photographs and 1951 Aerial Photographs

APPROXIMATE MEAN
ELEVATION 1944