



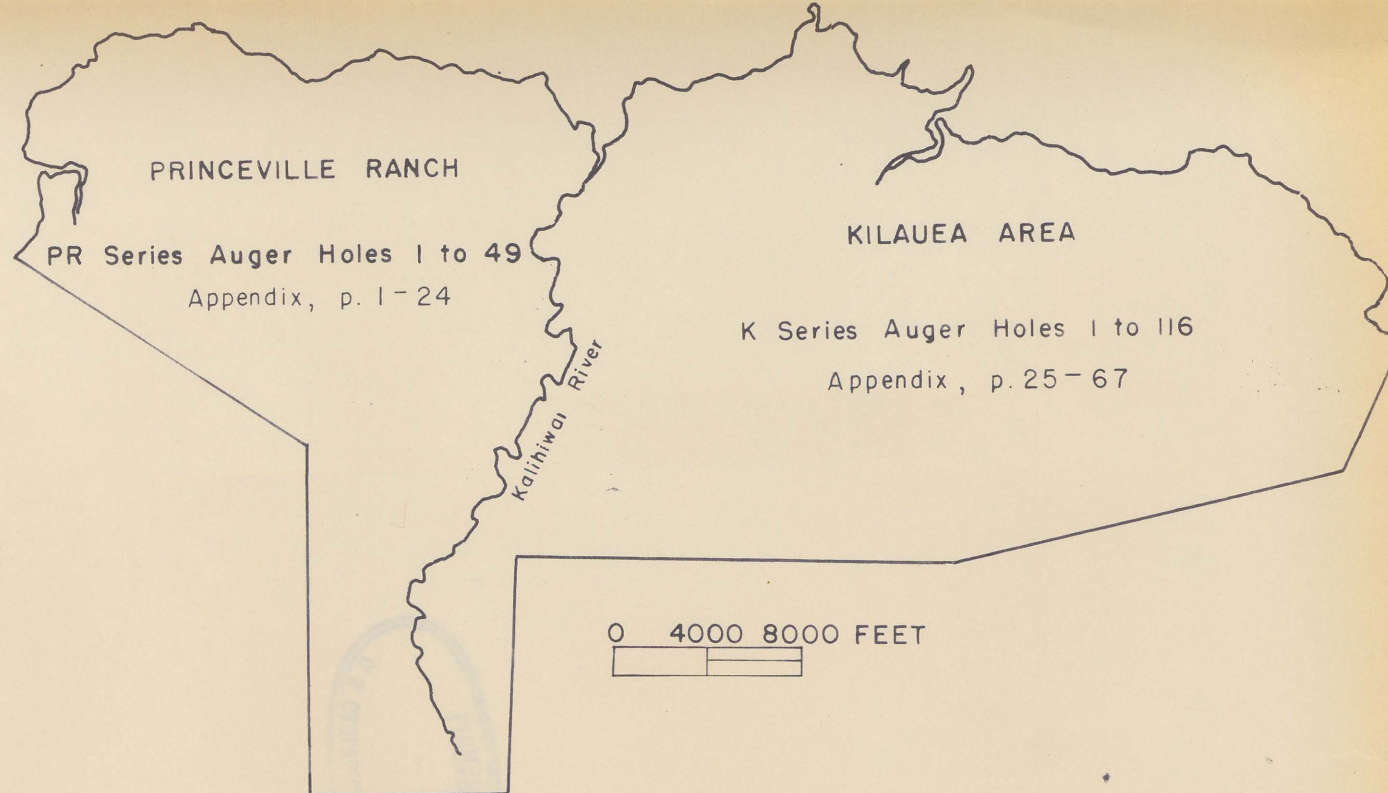
EXPLANATION

- Gently rolling upland area containing ferruginous bauxite
- Gently rolling upland
- Auger hole and number
- Eroded Cones of partly consolidated and weathered cinders, spatter pumice, or tuff
- Alluvium and beach deposits
- Reservoir
- Line enclosing groups of ferruginous bauxite deposits for which resource data are given in text
- Waimea Canyon Volcanic Series

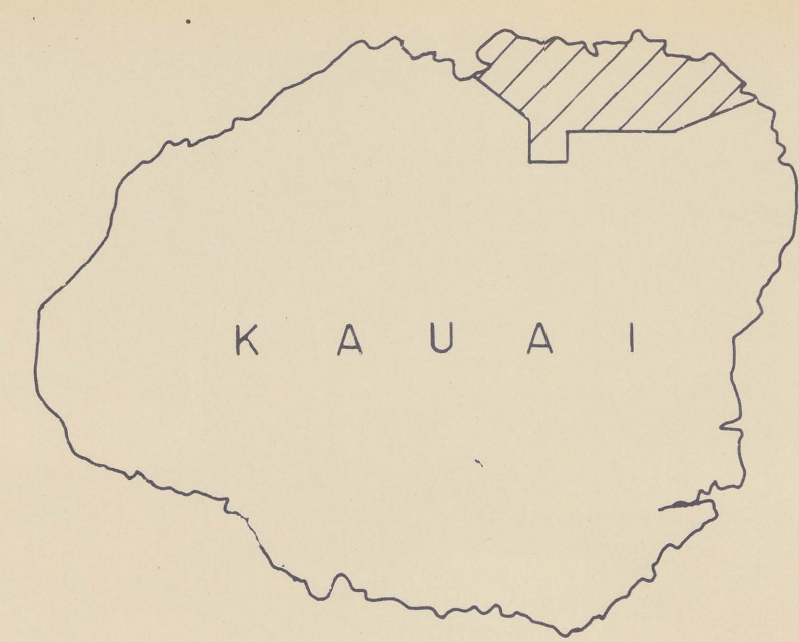
Bauxite areas and all areas without pattern are underlain by Kilauea Volcanic Series

Prepared by Sam H. Patterson on base modified from orthophoto mosaic.
Geology modified from Macdonald, Davis, and Cox (1960)

AUGER HOLE INDEX

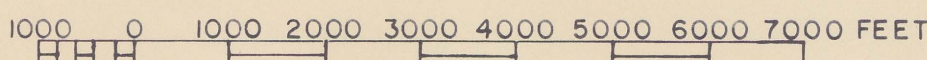


MAP LOCATION



This map is preliminary and has not been edited for conformity with Geological Survey format and nomenclature

SCALE 1:24 000



FERRUGINOUS BAUXITE DEPOSITS IN THE PRINCEVILLE RANCH AND KILAUEA AREA