





EXPLANATION

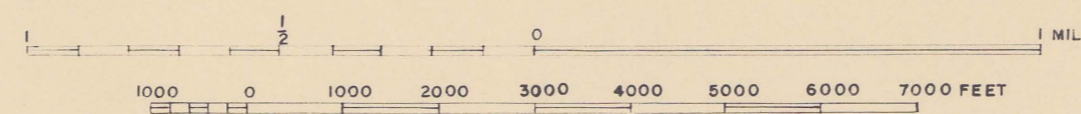
-  Gently rolling upland area containing ferruginous bauxite
-  Gently rolling upland
-  14  
Auger hole and number  
all holes in AK series  
appendix p. 68-85



Base map compiled from aerial photographs with aid of Keish plotter.

Prepared by Sam H. Patterson

This map is preliminary and has not been edited for conformity with Geological Survey format and nomenclature



FERRUGINOUS BAUXITE DEPOSITS IN THE ANAHOLA AND KEALIA AREA