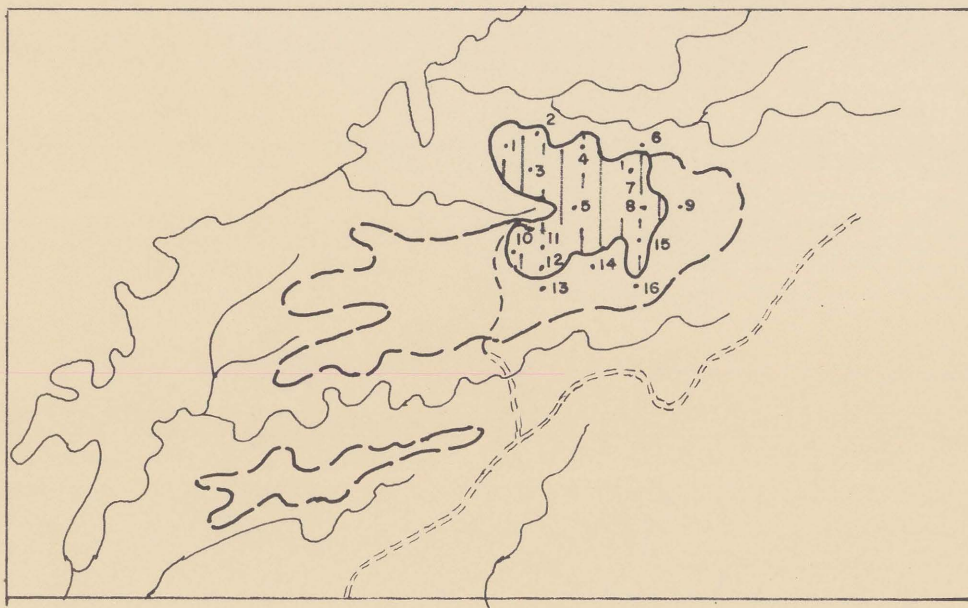
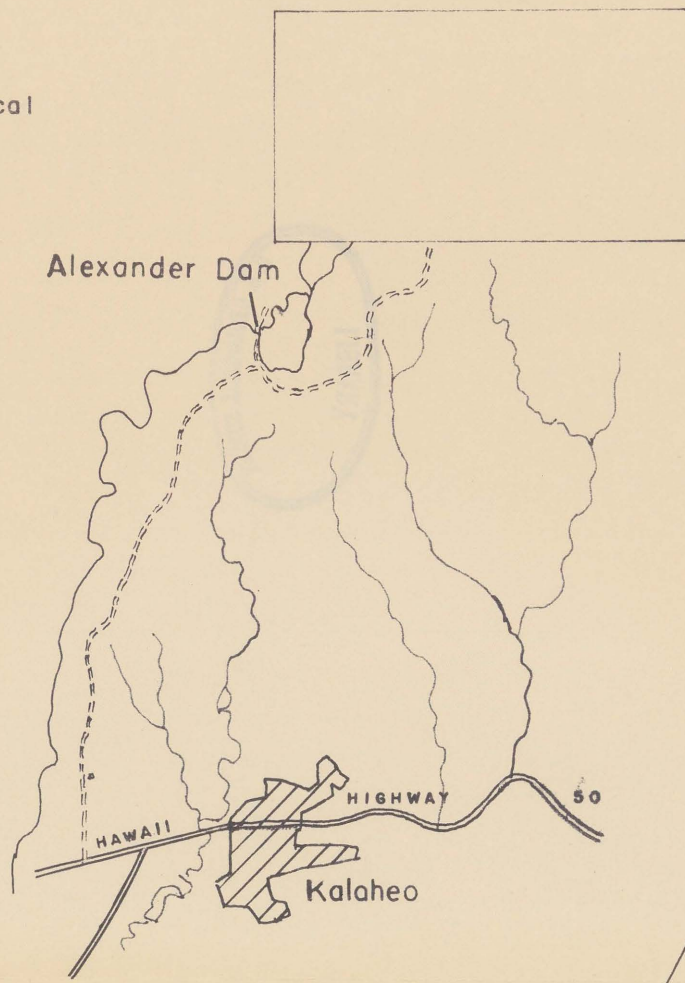







LOCATION OF MAP
SCALE 1:56000

This map is preliminary and has not
been edited for conformity with Geological
Survey format and nomenclature



EXPLANATION

-  OPEN SWAMP LAND
UNDERLAIN BY CLAY
-  GENTLY ROLLING
FOREST COVERED
UPLAND
-  12
AUGER HOLE AND
NUMBER, IN B SERIES
APPENDIX, P. 219-223
-  JEEP TRAIL
-  TRAIL



CLAY DEPOSITS IN THE BLACK SWAMP, KAUAI