(200)
R290
no.694

U. S. GEOLOGICAL SURVEY
WASHINGTON
LIBRARY

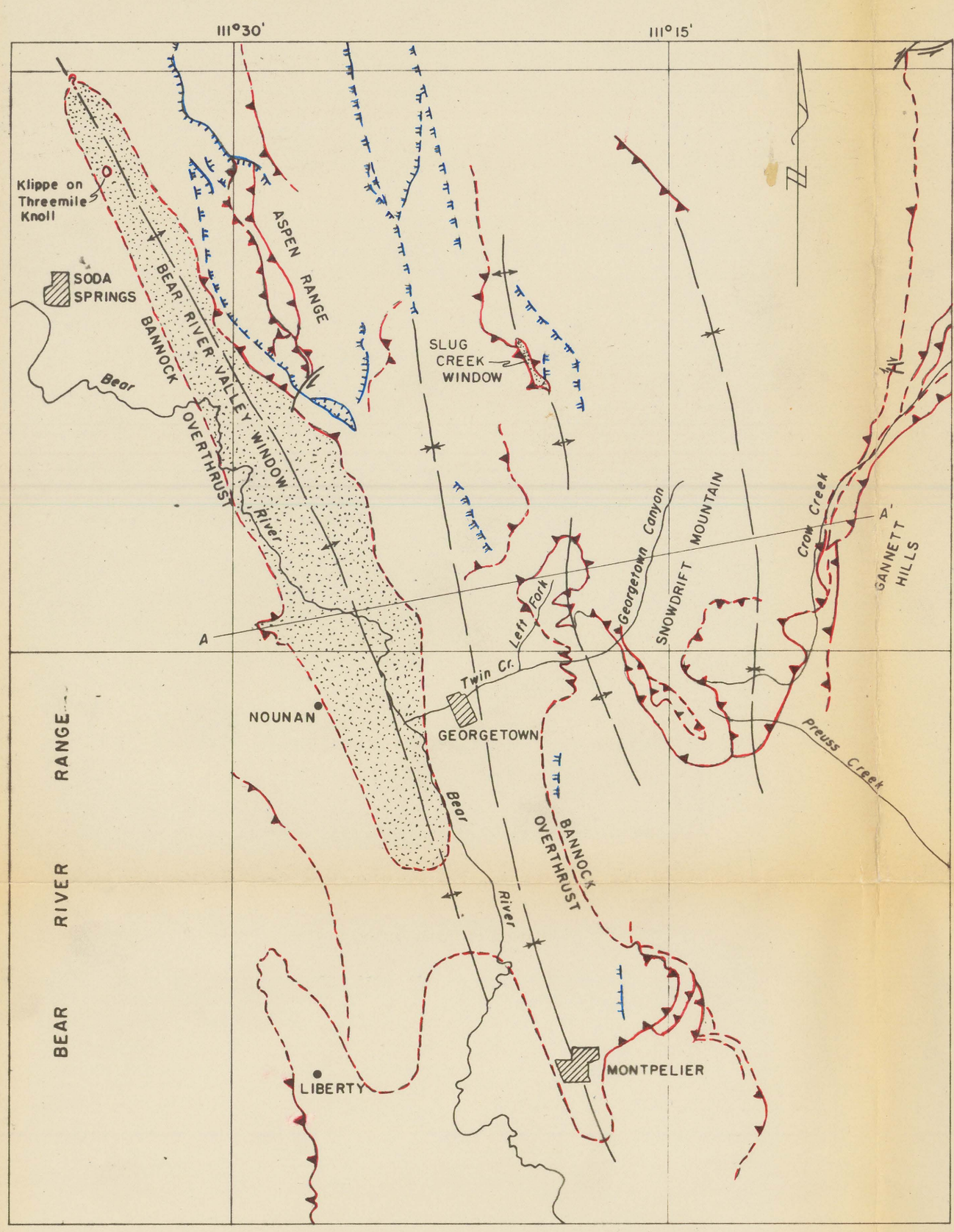

(Compiled from Mansfield, 1927, pls. 1, 4, 6, 7, 9, 11, 12, 37)

A. SIMPLIFIED MAP AND CROSS SECTION OF MANSFIELD'S FINAL INTERPRETATION OF THE BANNOCK OVERTHRUST NEAR GEORGETOWN, IDAHO

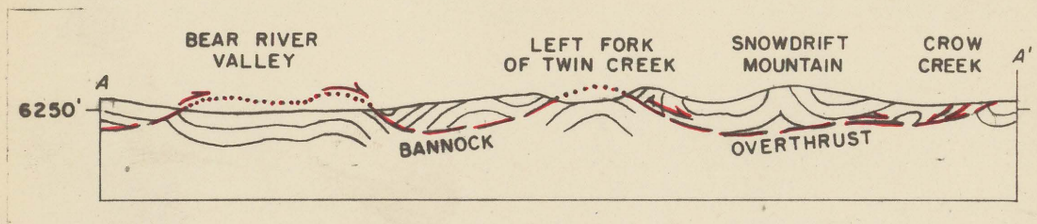

PLEASE REPLACE IN POCKET
IN BACK OF BOUND VOLUME

EXPLANATION

X

Patches of Tertiary gravel referred to in text

Normal fault

Dashed where inferred or concealed; hachures on downthrown side

Transverse fault

Dashed where inferred or concealed; hachures on downthrown side; arrow indicates direction of relative movement; where direction of movement not known hachures and arrow omitted

Thrust fault

Dashed where inferred or concealed; queried where doubtful; sawteeth on side of upper plate and point down dip; approximate stratigraphic throw in thousands of feet shown by numeral

Trace of axial plane of anticlinal fold in thrust surface

Trace of axial plane of synclinal fold in thrust surface

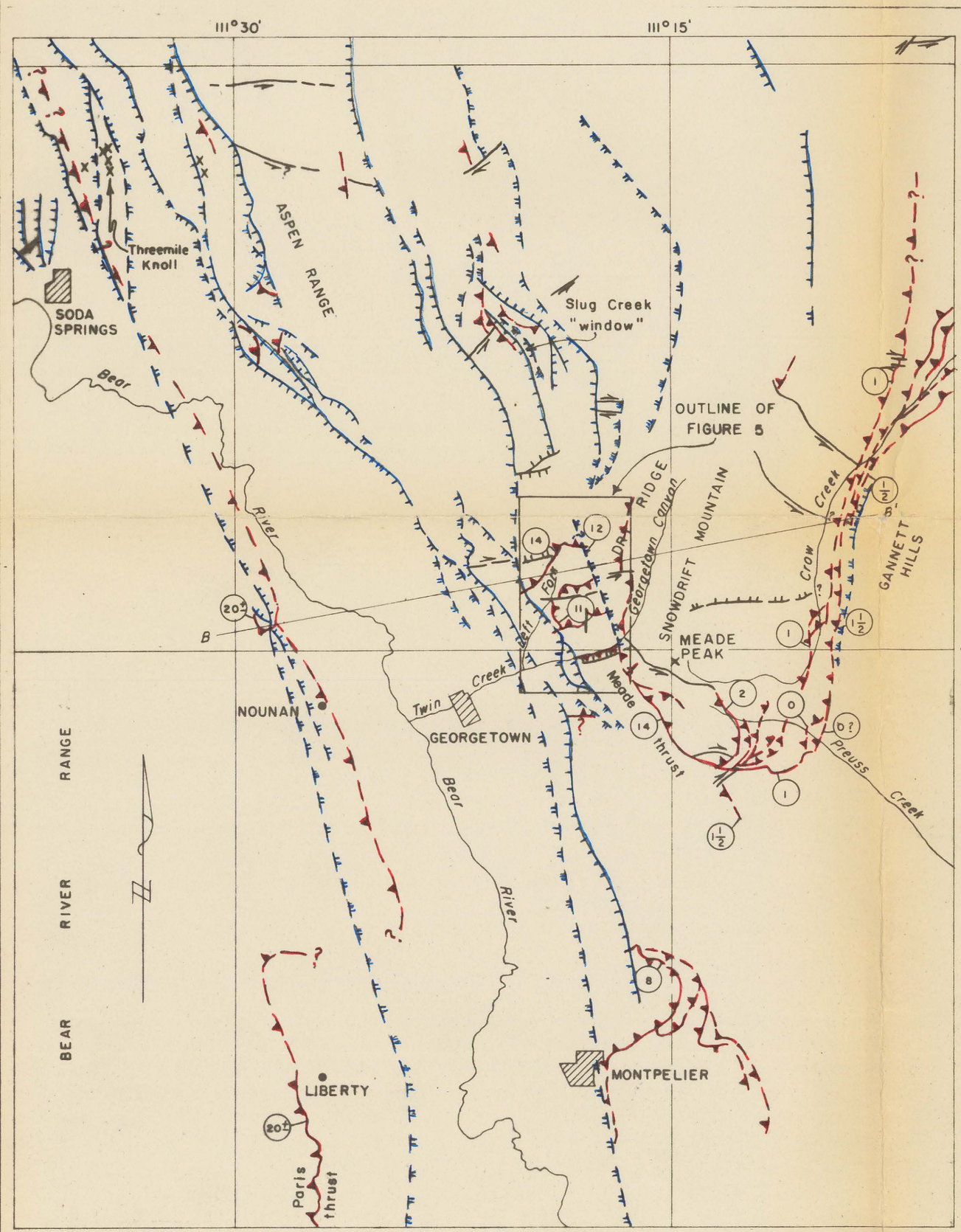

B. SIMPLIFIED MAP AND SECTION SHOWING PRESENT INTERPRETATION OF THE GEOLOGIC STRUCTURE NEAR GEORGETOWN, IDAHO

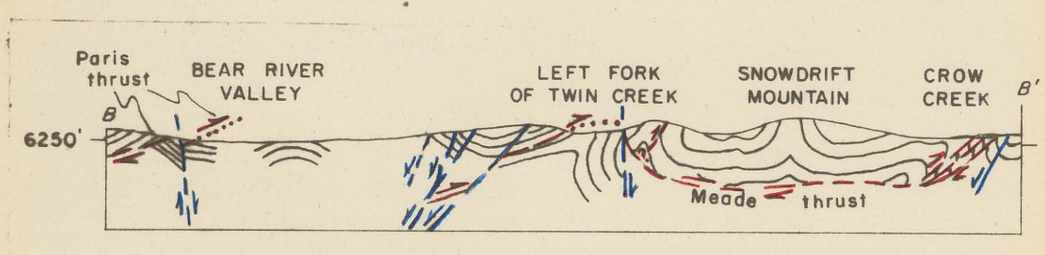

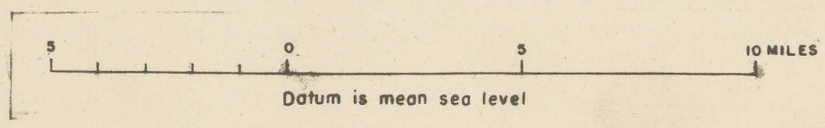

INTERIOR—GEOLOGICAL SURVEY WASHINGTON D. C.—61221

FIGURE 4 GEOLOGIC STRUCTURE MAPS OF AREA NEAR GEORGETOWN, IDAHO