




**EXPLANATION**

-  Irrigated by surface water
-  Irrigated by ground water
-  Irrigated by surface and ground water

Base from U.S. Geological Survey  
topographic map, Central Valley Calif.,  
South Area, 1958

**FIGURE-18 MAP SHOWING IRRIGATED ACREAGE,  
1958, AND SOURCES OF WATER**

