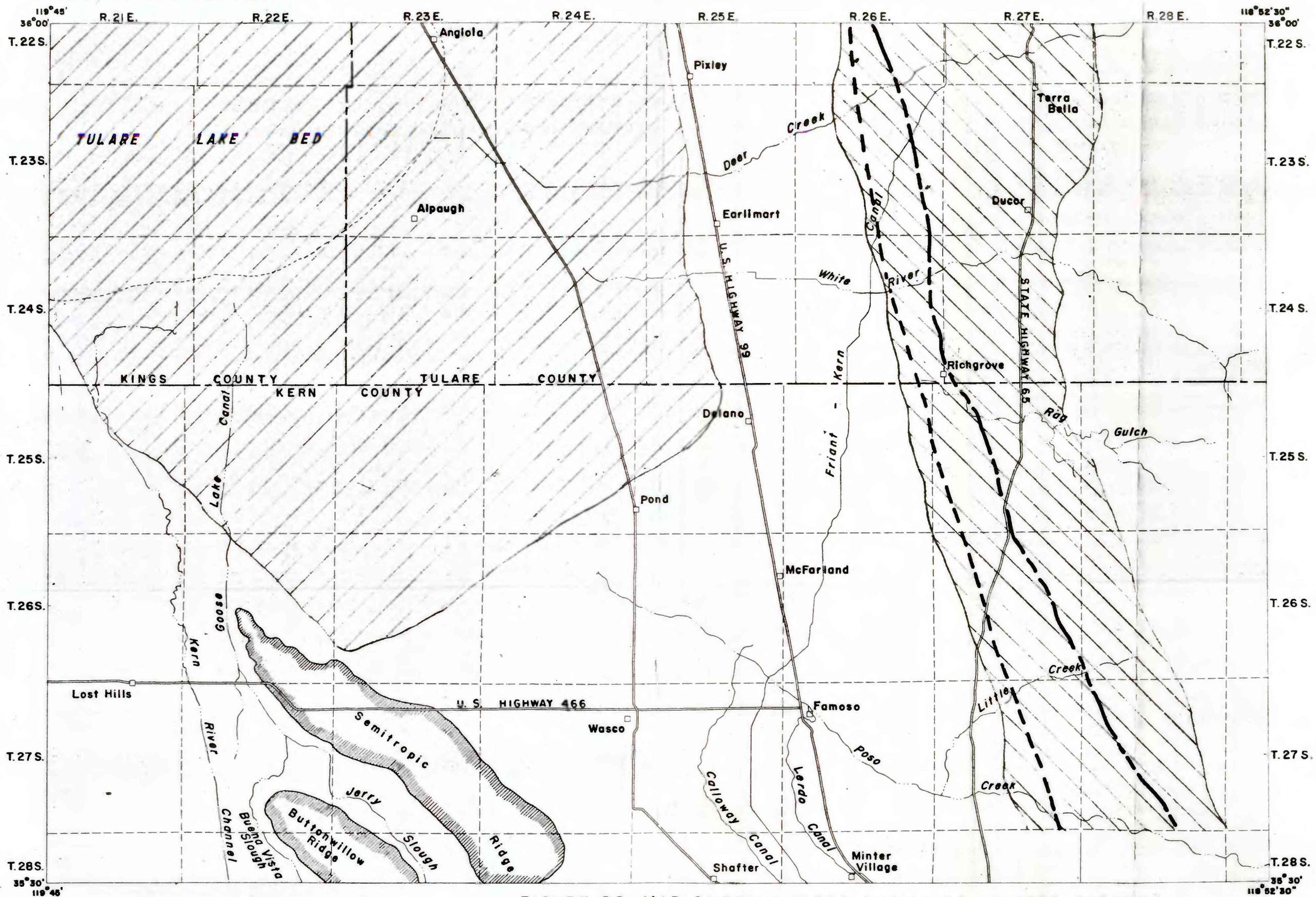


U. S. GEOLOGICAL SURVEY

6347 FIGURE 20




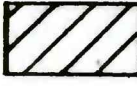
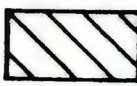


- EXPLANATION**
-  Area underlain by the semiconfined aquifer system
 -  Approximate area underlain by the semiconfined aquifer system and the confined aquifer system below the Corcoran Clay Member of Tulare Formation
 -  Approximate area underlain by the semiconfined aquifer system and the confined aquifers in the Santa Margarita Formation and Olcese Sand of Diepenbrock, (1933)
 -  Approximate western limit of the fresh water in the Santa Margarita Formation of Diepenbrock(1933)
 -  Approximate western limit of the fresh water in the Olcese Sand of Diepenbrock(1933)

FIGURE 20.-MAP SHOWING DISTRIBUTION OF AQUIFER SYSTEMS AND CONFINED AQUIFERS IN MARINE ROCKS

Base from U. S. Geological Survey topographic map, Central Valley California, South Area, 1958

