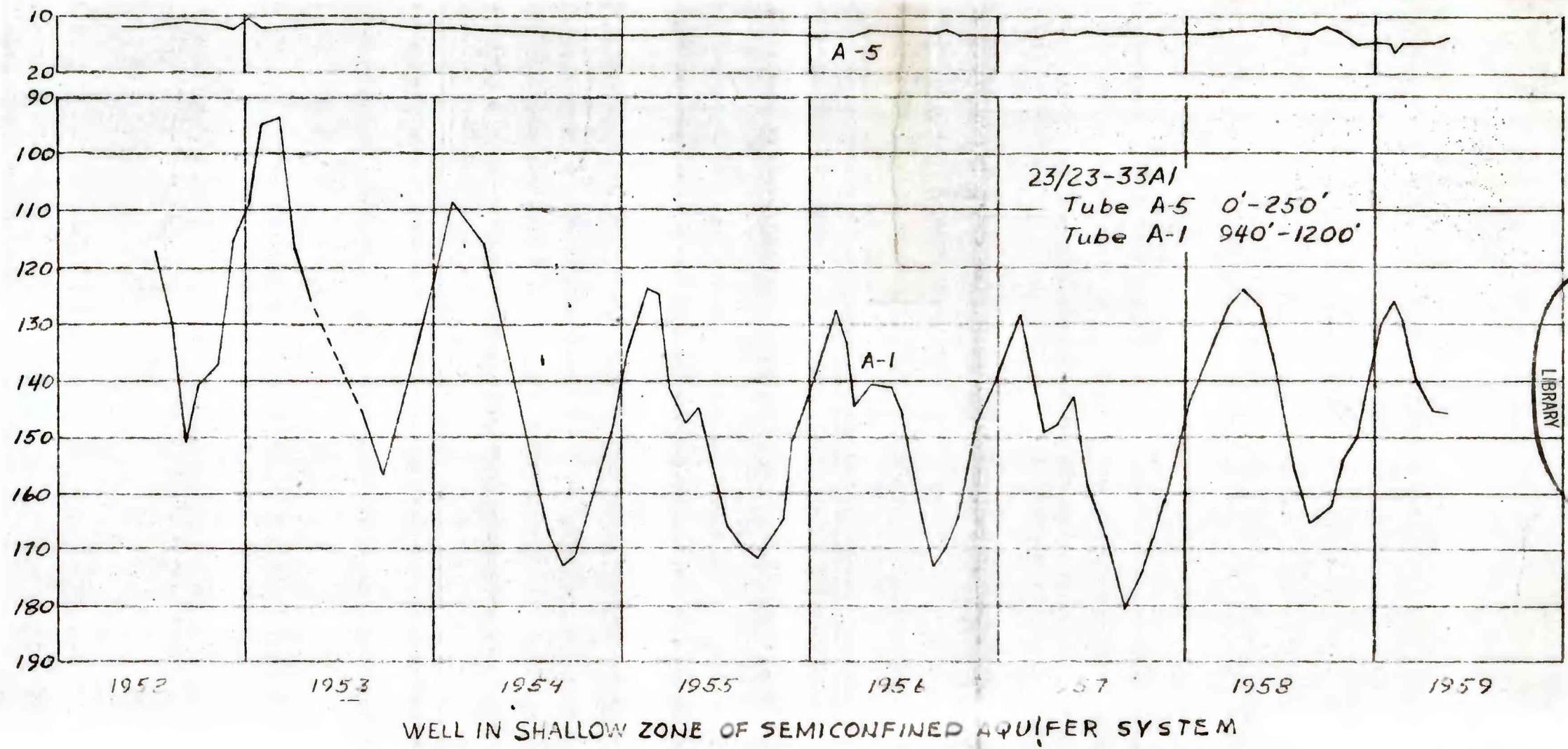
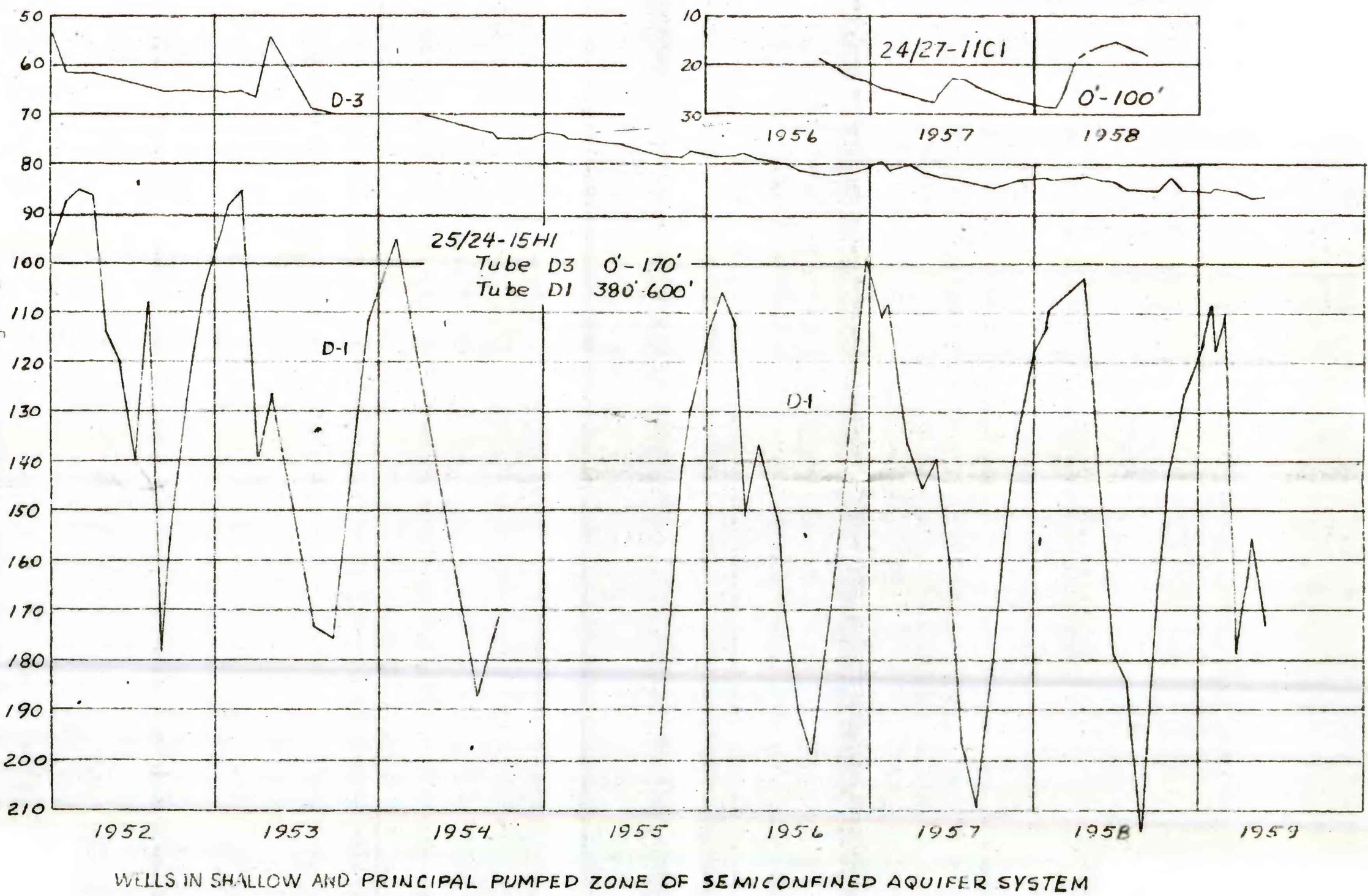
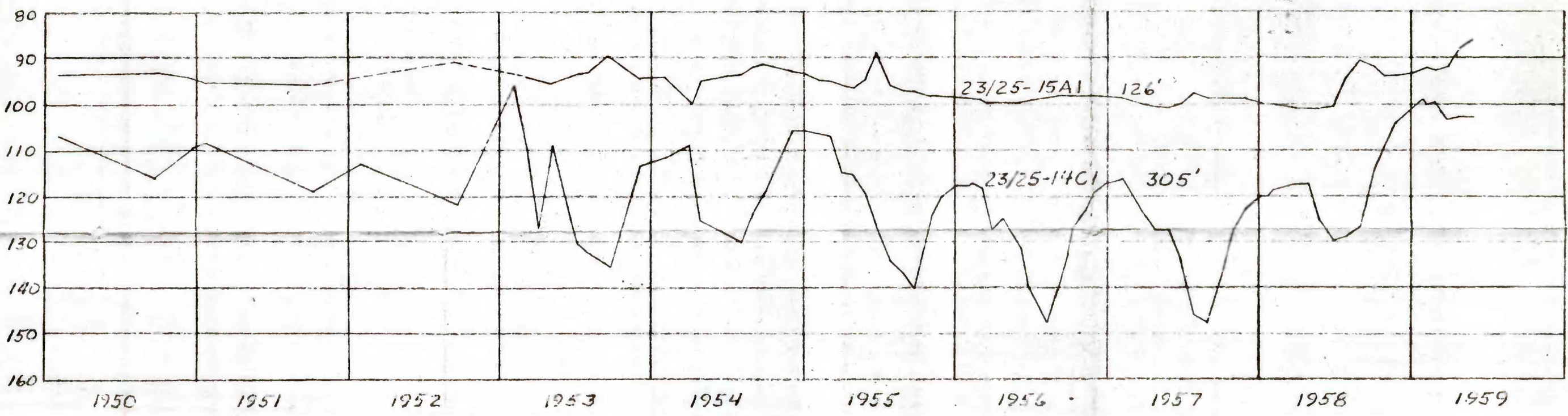


DEPTH TO WATER, IN FEET BELOW LAND-SURFACE DATUM



(200)  
Un3gt



Note: Perforated interval or depth given for each well. Packers set for piezometer tubes as indicated on observation wells.

FIGURE 22. HYDROGRAPHS OF PAIRED SHALLOW AND DEEP WELLS