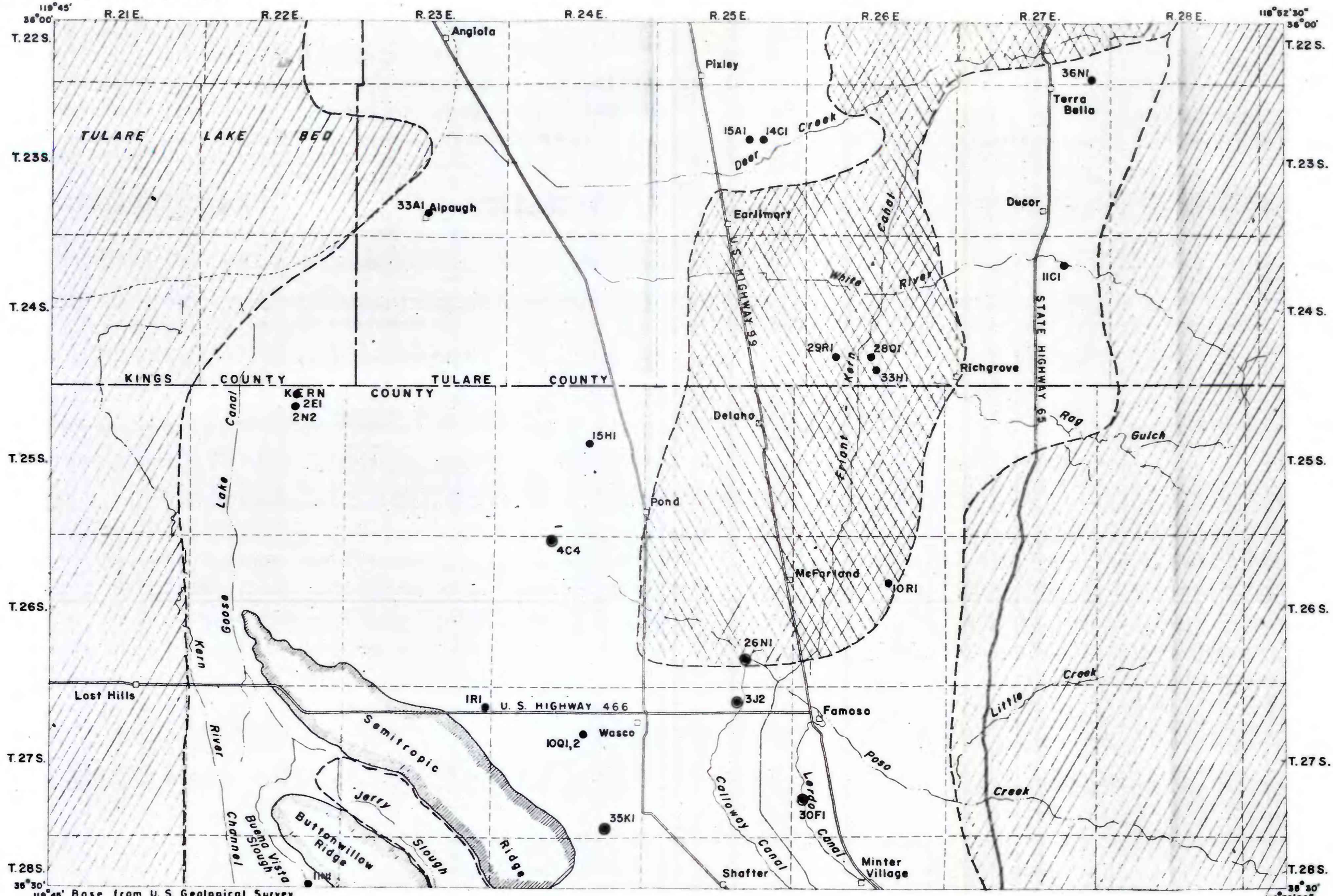








63-47



**EXPLANATION**

-  Area of rising or nearly static water levels
-  Area of declining water levels
-  Area of few irrigation or domestic wells
-  Well
-  Hydrograph in report
-  Site of aquifer test

Base from U. S. Geological Survey  
 topographic map, Central Valley  
 California, South Area, 1958

FIGURE 23.- MAP SHOWING WELLS AND AREAS OF DECLINING OR RISING WATER LEVELS, SPRING 1959

