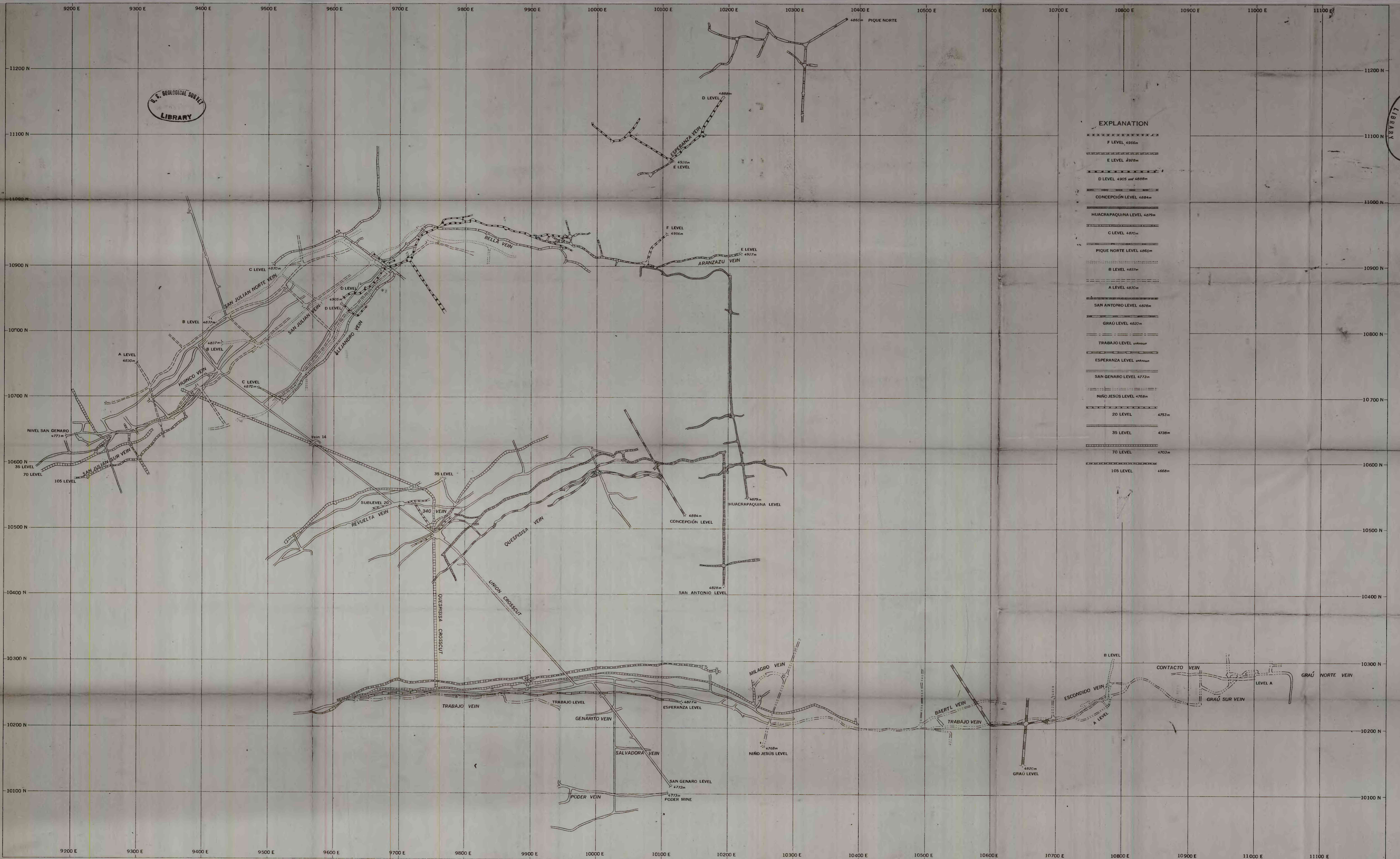



2001  
R-90  
m. 7-26

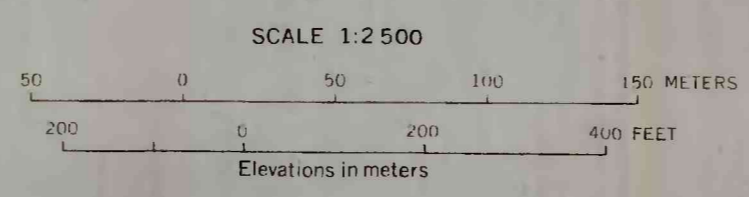


EXPLANATION

- F LEVEL 4956m
- E LEVEL 4928m
- D LEVEL 4905 and 4888m
- CONCEPCIÓN LEVEL 4884m
- HUACRAPAQUINA LEVEL 4879m
- C LEVEL 4870m
- PIQUE NORTE LEVEL 4860m
- B LEVEL 4837m
- A LEVEL 4830m
- SAN ANTONIO LEVEL 4828m
- GRAÚ LEVEL 4820m
- TRABAJO LEVEL unlabeled
- ESPERANZA LEVEL unlabeled
- SAN GENARO LEVEL 4773m
- NIÑO JESUS LEVEL 4768m
- 20 LEVEL 4753m
- 35 LEVEL 4738m
- 70 LEVEL 4703m
- 105 LEVEL 4668m

Compiled from maps by Castrovirreyna Metal Mines Co.

UNDERGROUND WORKINGS OF THE SAN GENARO MINE, CASTROVIRREYNA MINING DISTRICT, PERU



U.S. Geological Survey  
OPEN FILE MAP  
This map is preliminary and has not been edited or reviewed for conformity with Geological Survey standards or nomenclature.