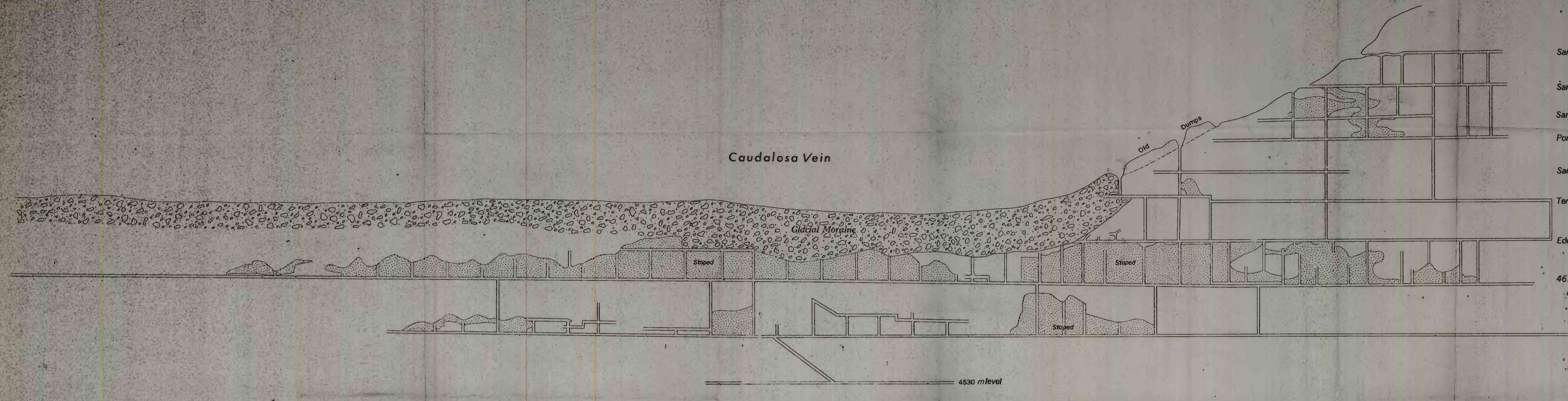


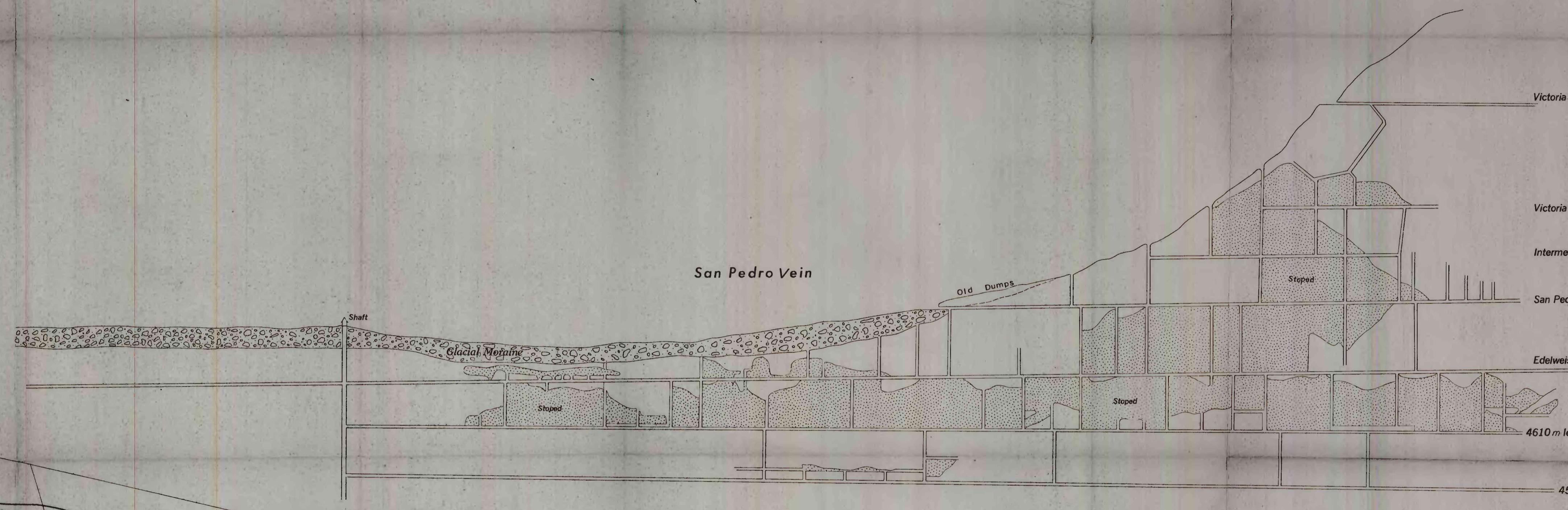


Caudalosa Vein

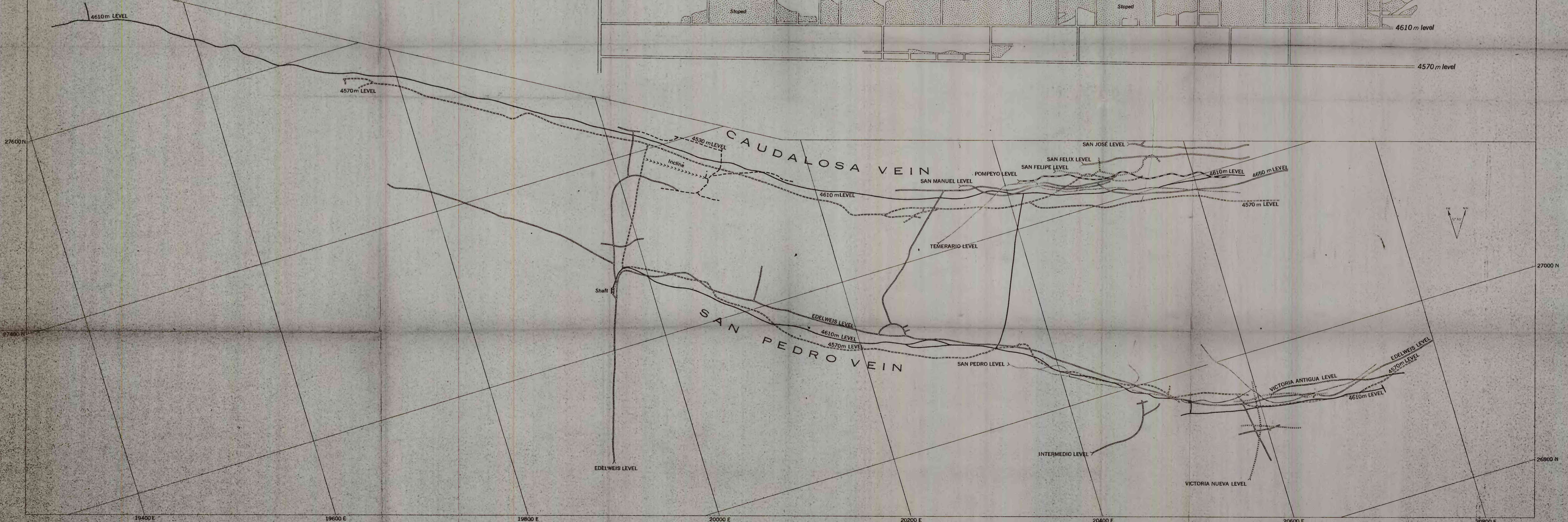


- San José level, 4815 m
- San Felix level, 4790 m
- San Felipe level, 4760 m
- Pompeyo level, 4740 m
- San Manuel level, 4715 m
- Temerario level, 4685 m
- Edelweis level, 4650 m
- 4610 m level
- 4570 m level

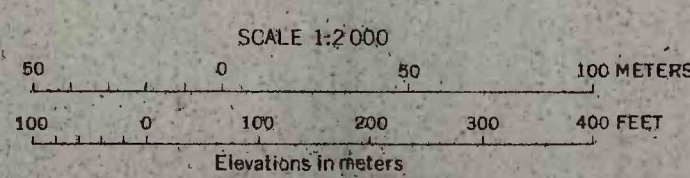
San Pedro Vein



- Victoria Antigua level, 4840 m
- Victoria Nueva level, 4760 m
- Intermedio level, 4730 m
- San Pedro level, 4700 m
- Edelweis level, 4640 m
- 4610 m level
- 4570 m level



PLAN AND LONGITUDINAL SECTIONS OF THE CAUDALOSA MINE WORKINGS, CASTROVIRREYNA MINING DISTRICT, PERU



U.S. Geological Survey
 OPEN FILE MAP
 This map is preliminary and has not been edited or reviewed for conformity with Geological Survey standards or nomenclature.