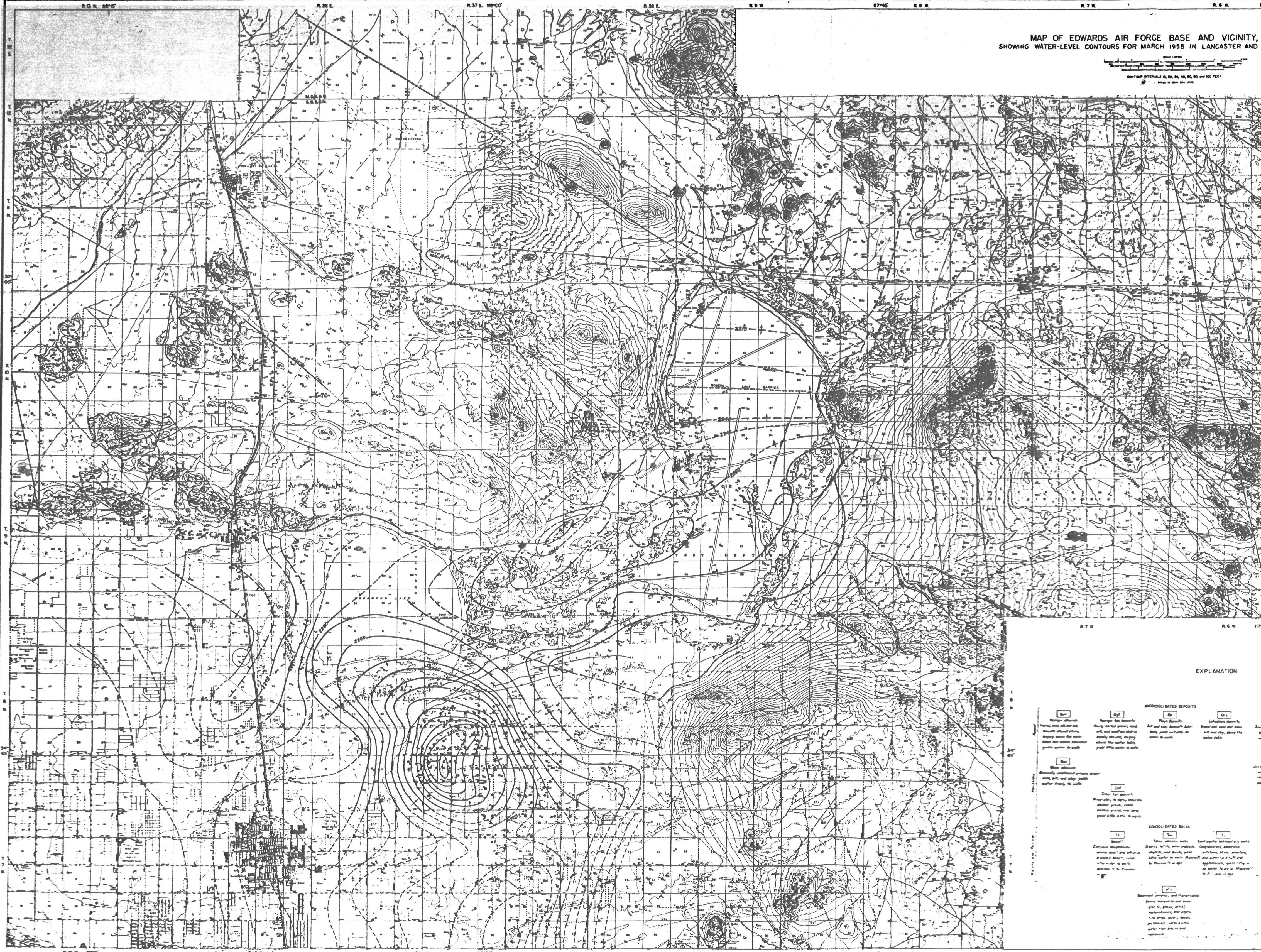
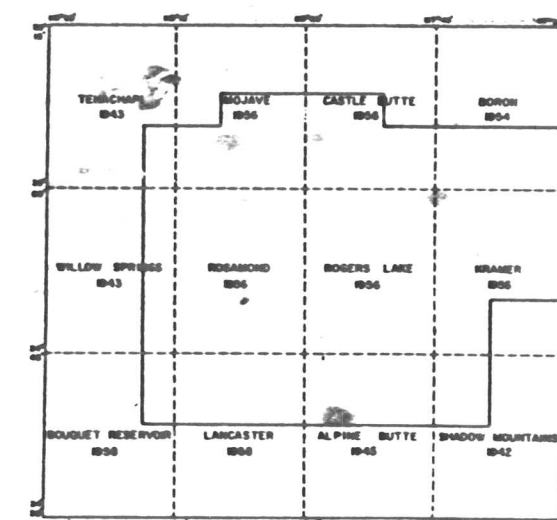



2(200)  
79519  
=

U.S. GEOLOGICAL SURVEY  
MENLO PARK  
JUL 7 1969  
LIBRARY

MAP OF EDWARDS AIR FORCE BASE AND VICINITY, CALIFORNIA  
SHOWING WATER-LEVEL CONTOURS FOR MARCH 1958 IN LANCASTER AND NORTH MUROC BASINS



EXPLANATION

- MAP SYMBOLS**
- Topographic contours: Solid lines for elevations, dashed lines for depressions.
  - Water-level contours: Solid lines for elevations, dashed lines for depressions.
  - Infrastructure: Roads, railways, and other man-made features.
  - Vegetation: Shaded areas representing different types of vegetation.
  - Other symbols: Various symbols used to denote specific features and data points.
- UNCONSOLIDATED DEPOSITS**
- Qa: Alluvium, recent, sand, silt, and clay, mostly recent, mostly recent, mostly recent.
  - Qb: Alluvium, recent, sand, silt, and clay, mostly recent, mostly recent, mostly recent.
  - Qc: Alluvium, recent, sand, silt, and clay, mostly recent, mostly recent, mostly recent.
  - Qd: Alluvium, recent, sand, silt, and clay, mostly recent, mostly recent, mostly recent.
  - Qe: Alluvium, recent, sand, silt, and clay, mostly recent, mostly recent, mostly recent.
  - Qf: Alluvium, recent, sand, silt, and clay, mostly recent, mostly recent, mostly recent.
  - Qg: Alluvium, recent, sand, silt, and clay, mostly recent, mostly recent, mostly recent.
  - Qh: Alluvium, recent, sand, silt, and clay, mostly recent, mostly recent, mostly recent.
  - Qi: Alluvium, recent, sand, silt, and clay, mostly recent, mostly recent, mostly recent.
  - Qj: Alluvium, recent, sand, silt, and clay, mostly recent, mostly recent, mostly recent.
  - Qk: Alluvium, recent, sand, silt, and clay, mostly recent, mostly recent, mostly recent.
  - Ql: Alluvium, recent, sand, silt, and clay, mostly recent, mostly recent, mostly recent.
  - Qm: Alluvium, recent, sand, silt, and clay, mostly recent, mostly recent, mostly recent.
  - Qn: Alluvium, recent, sand, silt, and clay, mostly recent, mostly recent, mostly recent.
  - Qo: Alluvium, recent, sand, silt, and clay, mostly recent, mostly recent, mostly recent.
  - Qp: Alluvium, recent, sand, silt, and clay, mostly recent, mostly recent, mostly recent.
  - Qq: Alluvium, recent, sand, silt, and clay, mostly recent, mostly recent, mostly recent.
  - Qr: Alluvium, recent, sand, silt, and clay, mostly recent, mostly recent, mostly recent.
  - Qs: Alluvium, recent, sand, silt, and clay, mostly recent, mostly recent, mostly recent.
  - Qt: Alluvium, recent, sand, silt, and clay, mostly recent, mostly recent, mostly recent.
  - Qu: Alluvium, recent, sand, silt, and clay, mostly recent, mostly recent, mostly recent.
  - Qv: Alluvium, recent, sand, silt, and clay, mostly recent, mostly recent, mostly recent.
  - Qw: Alluvium, recent, sand, silt, and clay, mostly recent, mostly recent, mostly recent.
  - Qx: Alluvium, recent, sand, silt, and clay, mostly recent, mostly recent, mostly recent.
  - Qy: Alluvium, recent, sand, silt, and clay, mostly recent, mostly recent, mostly recent.
  - Qz: Alluvium, recent, sand, silt, and clay, mostly recent, mostly recent, mostly recent.
- CONSOLIDATED ROCKS**
- Ta: Tertiary, recent, sand, silt, and clay, mostly recent, mostly recent, mostly recent.
  - Tb: Tertiary, recent, sand, silt, and clay, mostly recent, mostly recent, mostly recent.
  - Tc: Tertiary, recent, sand, silt, and clay, mostly recent, mostly recent, mostly recent.
  - Td: Tertiary, recent, sand, silt, and clay, mostly recent, mostly recent, mostly recent.
  - Te: Tertiary, recent, sand, silt, and clay, mostly recent, mostly recent, mostly recent.
  - Tf: Tertiary, recent, sand, silt, and clay, mostly recent, mostly recent, mostly recent.
  - Tg: Tertiary, recent, sand, silt, and clay, mostly recent, mostly recent, mostly recent.
  - Th: Tertiary, recent, sand, silt, and clay, mostly recent, mostly recent, mostly recent.
  - Ti: Tertiary, recent, sand, silt, and clay, mostly recent, mostly recent, mostly recent.
  - Tj: Tertiary, recent, sand, silt, and clay, mostly recent, mostly recent, mostly recent.
  - Tk: Tertiary, recent, sand, silt, and clay, mostly recent, mostly recent, mostly recent.
  - TL: Tertiary, recent, sand, silt, and clay, mostly recent, mostly recent, mostly recent.
  - Tm: Tertiary, recent, sand, silt, and clay, mostly recent, mostly recent, mostly recent.
  - Tn: Tertiary, recent, sand, silt, and clay, mostly recent, mostly recent, mostly recent.
  - To: Tertiary, recent, sand, silt, and clay, mostly recent, mostly recent, mostly recent.
  - Tp: Tertiary, recent, sand, silt, and clay, mostly recent, mostly recent, mostly recent.
  - Tq: Tertiary, recent, sand, silt, and clay, mostly recent, mostly recent, mostly recent.
  - Tr: Tertiary, recent, sand, silt, and clay, mostly recent, mostly recent, mostly recent.
  - Ts: Tertiary, recent, sand, silt, and clay, mostly recent, mostly recent, mostly recent.
  - Tt: Tertiary, recent, sand, silt, and clay, mostly recent, mostly recent, mostly recent.
  - Tu: Tertiary, recent, sand, silt, and clay, mostly recent, mostly recent, mostly recent.
  - Tv: Tertiary, recent, sand, silt, and clay, mostly recent, mostly recent, mostly recent.
  - Tw: Tertiary, recent, sand, silt, and clay, mostly recent, mostly recent, mostly recent.
  - Tx: Tertiary, recent, sand, silt, and clay, mostly recent, mostly recent, mostly recent.
  - Ty: Tertiary, recent, sand, silt, and clay, mostly recent, mostly recent, mostly recent.
  - Tz: Tertiary, recent, sand, silt, and clay, mostly recent, mostly recent, mostly recent.
- MAP SYMBOLS**
- Topographic contours: Solid lines for elevations, dashed lines for depressions.
  - Water-level contours: Solid lines for elevations, dashed lines for depressions.
  - Infrastructure: Roads, railways, and other man-made features.
  - Vegetation: Shaded areas representing different types of vegetation.
  - Other symbols: Various symbols used to denote specific features and data points.