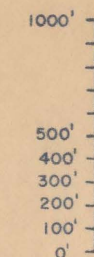
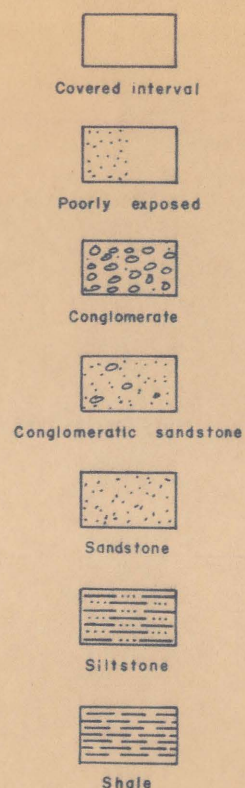


VERTICAL SCALE



Vertical scale 1:10,000

EXPLANATION



SOURCES OF INFORMATION


Irish Valley and Damascus sections measured north of Cressona and Schuylkill Haven by Gordon H. Wood, Jr. and Thomas M. Kehn. Section modified from original compilation by Wood and Kehn.

Honesdale and Cherry Ridge sections measured in Swatara Creek Gap, through Second Mountain, north of Pine Grove, by Gordon H. Wood, Jr. and Thomas M. Kehn. Section modified from original compilation by Wood and Kehn.

Spechty Kopf section compiled by Trexler from map data for the area south of Lykens.

FIGURE 23

A COMPOSITE STRATIGRAPHIC COLUMN OF THE CATSKILL FORMATION IN THE SOUTHERN PART OF THE SOUTHERN ANTHRACITE FIELD PROJECT AREA



PLEASE REPLACE IN POCKET
IN BACK OF BOUND VOLUME