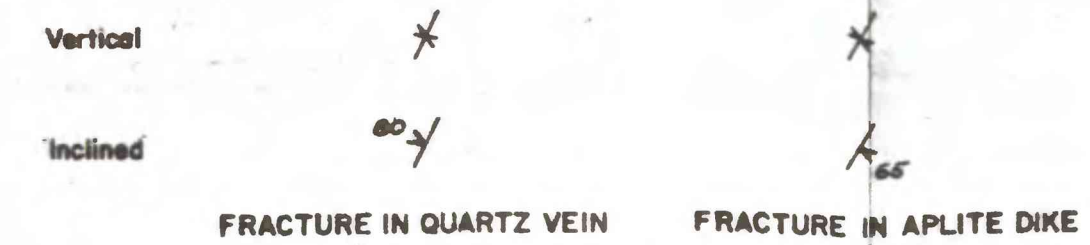




Structural details of a part of the Rhode Island batholith in the Voluntown quadrangle



SCALE 1:24,000

U.S. Geological Survey
 OPEN FILE MAP
 This map is preliminary and has
 not been edited or reviewed for
 conformity with Geological Survey
 standards or nomenclature.