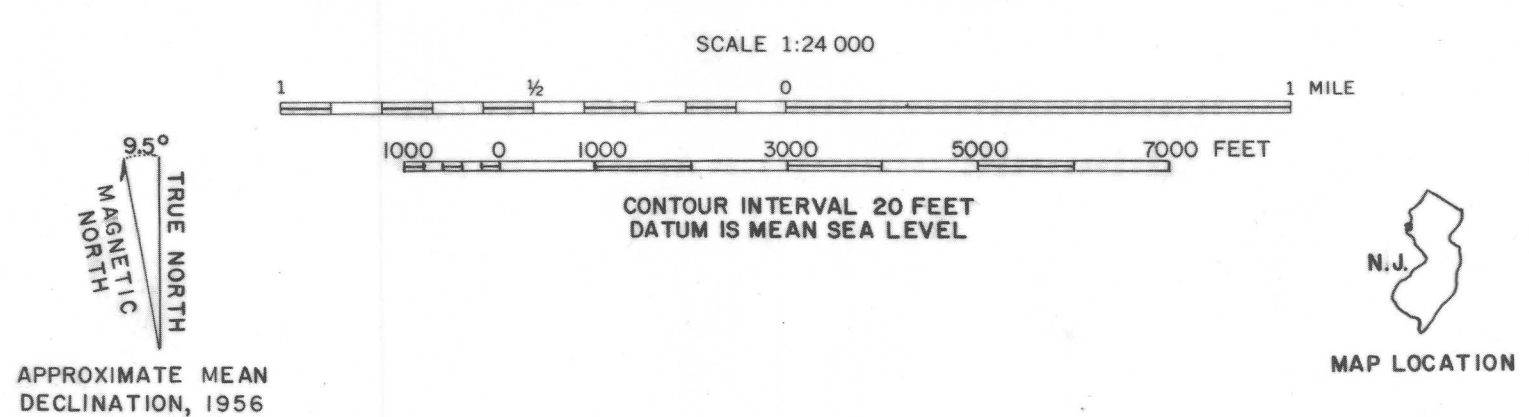







Base from U.S. Geological Survey topographic quadrangles; Easton, N.J.-Pa., 7 1/2', 1956, Riegelsville, Pa.-N.J., 7 1/2', 1956



EXPLANATION

-  Flood of August 19, 1955
 -  Flood of May 24, 1942
 -  Normal stream channel
 -  Cross section location
 -  River miles measured along stream channel
- X—(184)

FLOODS IN THE VICINITY OF EASTON, PA.- PHILLIPSBURG, N.J.