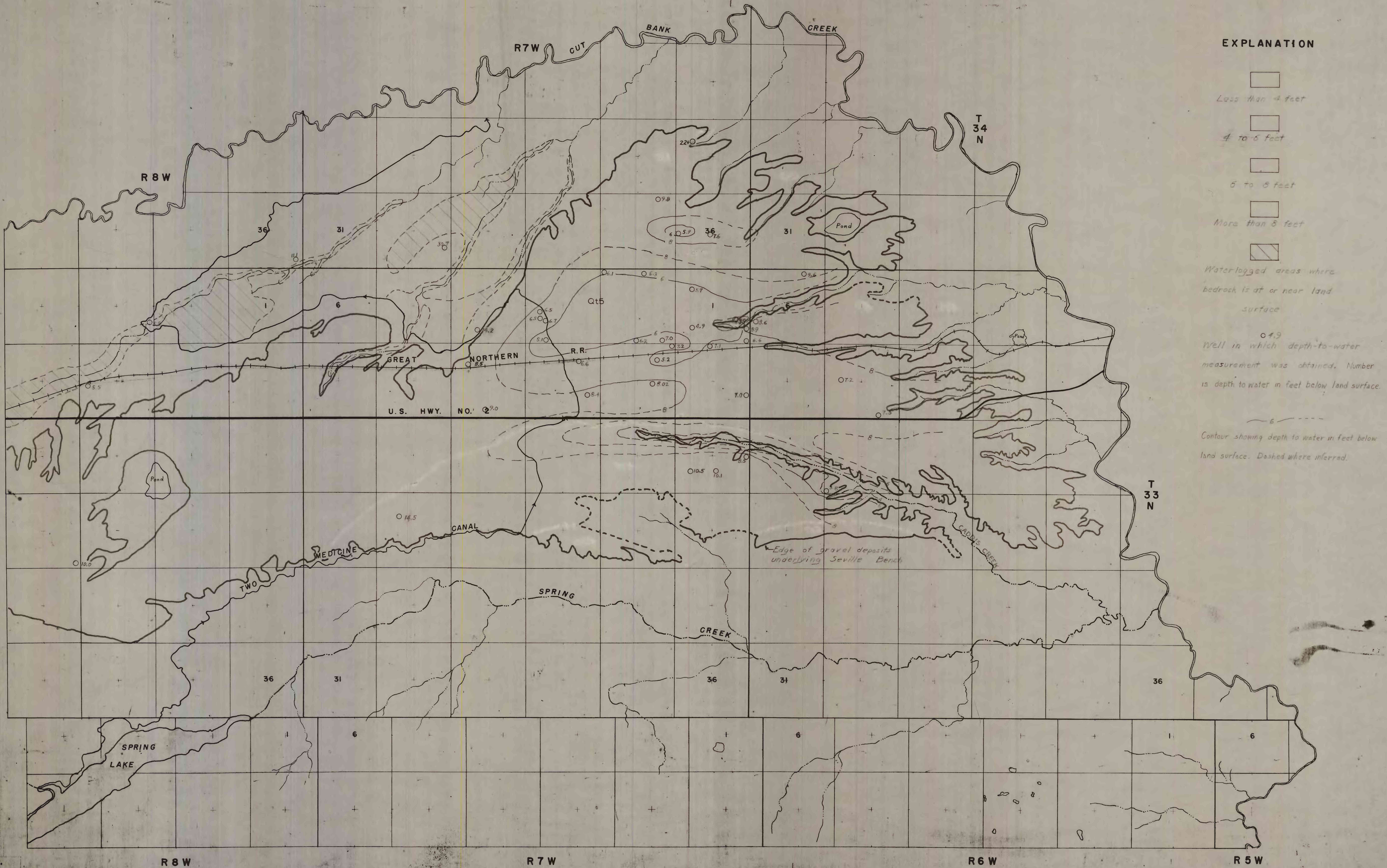





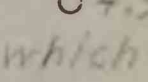



FIGURE 7. --MAP SHOWING DEPTH TO WATER BELOW LAND SURFACE, BASED ON MEASUREMENTS AND
OBSERVATIONS MADE MARCH 20-21, 1957.

OFR 65-117



EXPLANATION

-  Less than 4 feet
-  4 to 6 feet
-  6 to 8 feet
-  More than 8 feet
-  Waterlogged areas where bedrock is at or near land surface
-  Well in which depth-to-water measurement was obtained. Number is depth to water in feet below land surface.
-  Contour showing depth to water in feet below land surface. Dashed where inferred.