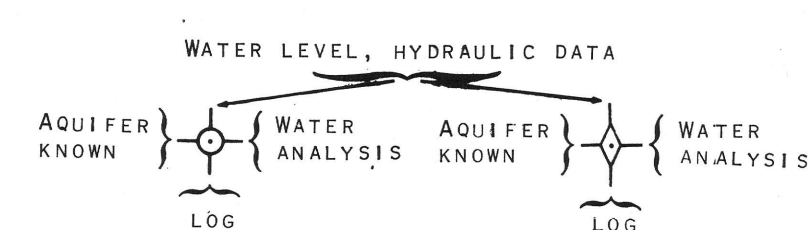



EXPLANATION




ADDITIONAL INFORMATION, AVAILABLE IN TEXT, IS INDICATED BY ORIENTATION OF TICK MARKS.



OUTLINE OF SEISMIC OUTSERT; NUMBER REFERS TO OUTSERTS IN LOWER RIGHT PORTION OF PLATE.



I-495-5(11)42
NUMBER REFERS TO NDPW CONTRACT AS EXPLAINED



(SCALE OF BASE MAP ONLY)

1:31680

0 2000 4000 6000 8000 FEET 1 Mile

