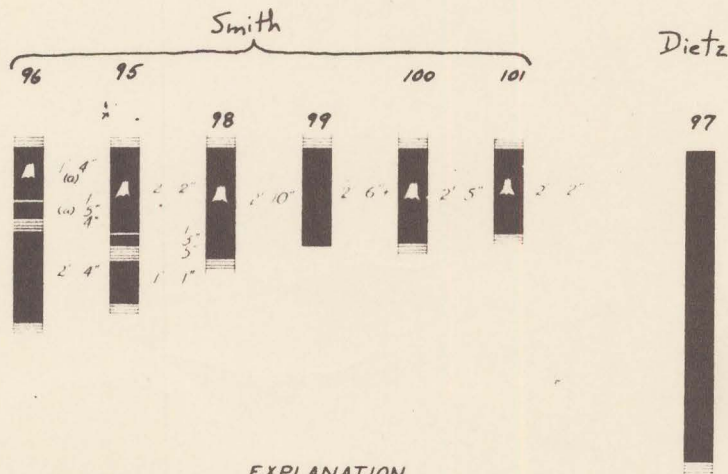

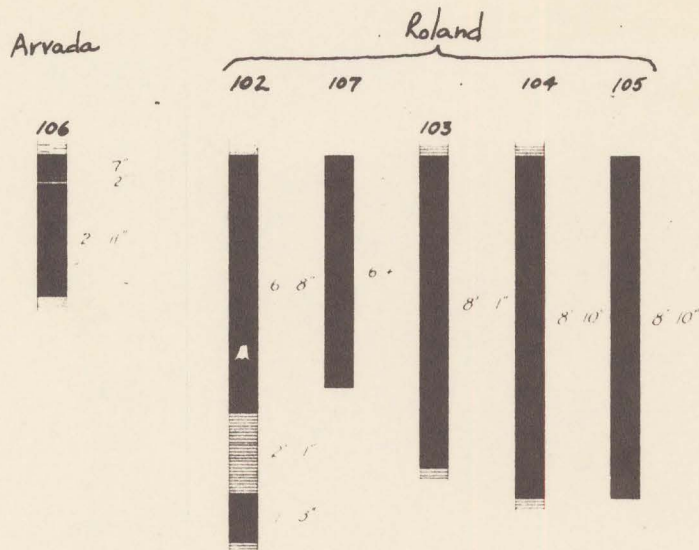


This report and/or map is preliminary and has not been edited or reviewed for conformity with Geological Survey standards or nomenclature.

DEPARTMENT OF THE INTERIOR
UNITED STATES GEOLOGICAL SURVEY
OPEN FILE REPORT 1966



EXPLANATION

Coal

Silicified Shale stumps or logs

Sandy shale

Sandstone

(a) Incomplete section; coal is weathered.

M(200)
R29o
no. 66-11

Fig. 8
[sheet

8 of 52
C-1

Figure 8.--Graphic sections of coal beds in T. 8 S., R. 44 E., Moorhead coal field, Montana.



sheet 8