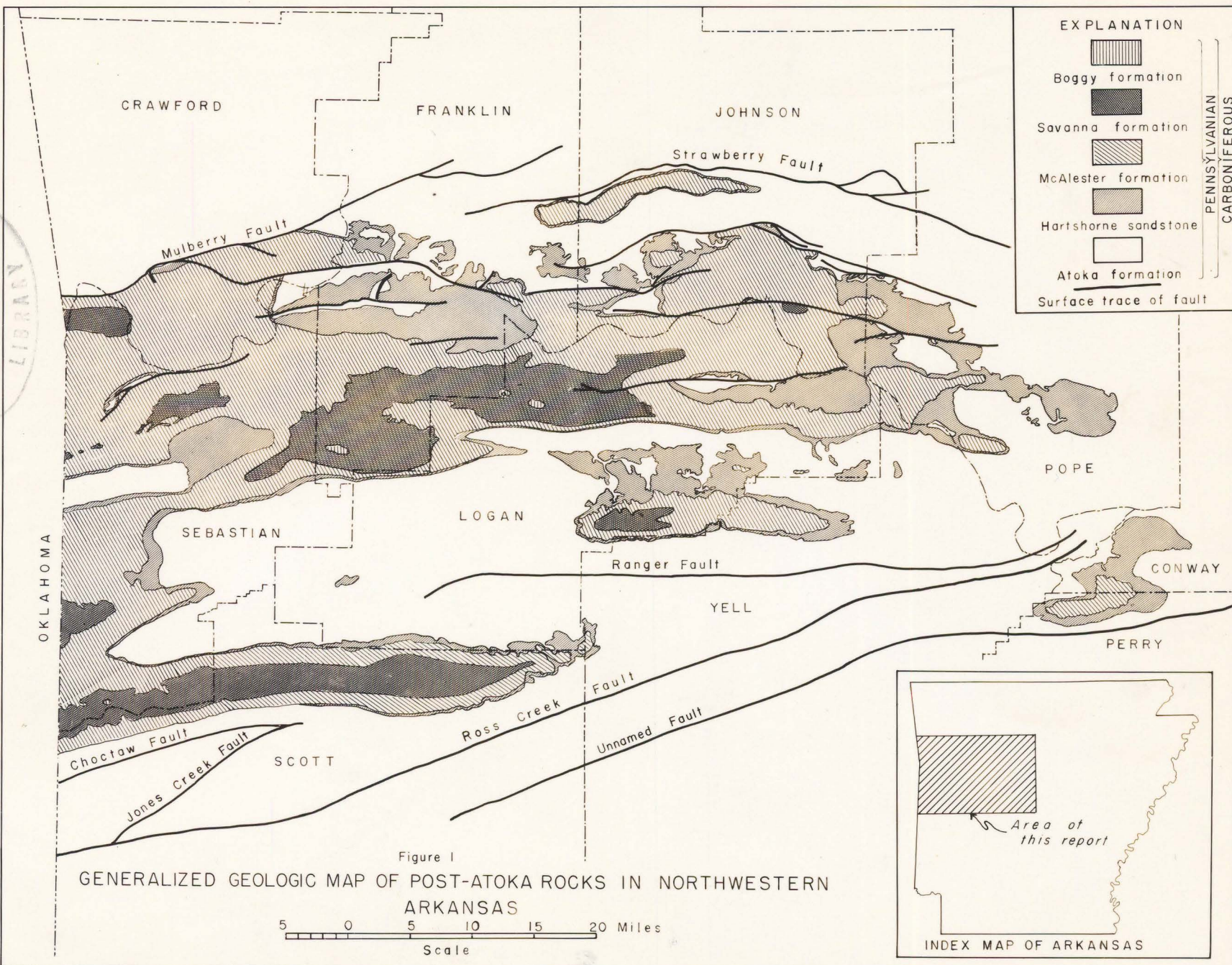


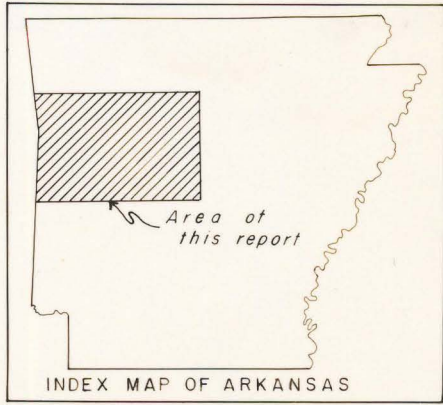

U.S. GEOLOGICAL SURVEY

LIBRARY



EXPLANATION	
	Boggy formation
	Savanna formation
	McAlester formation
	Hartshorne sandstone
	Atoka formation
	Surface trace of fault
PENNYSYLVANIAN CARBONIFEROUS	

Figure 1
GENERALIZED GEOLOGIC MAP OF POST-ATOKA ROCKS IN NORTHWESTERN ARKANSAS



(200)
R 290
no. 857

PLEASE REPLACE IN POCKET
IN BACK OF BOUND VOLUME