

(200)
P. 295
20.859

PLEASE REPLACE IN POCKET
IN BACK OF BOUND VOLUME

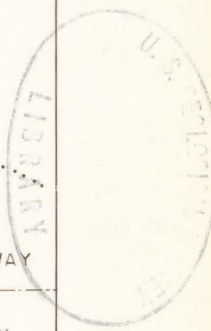
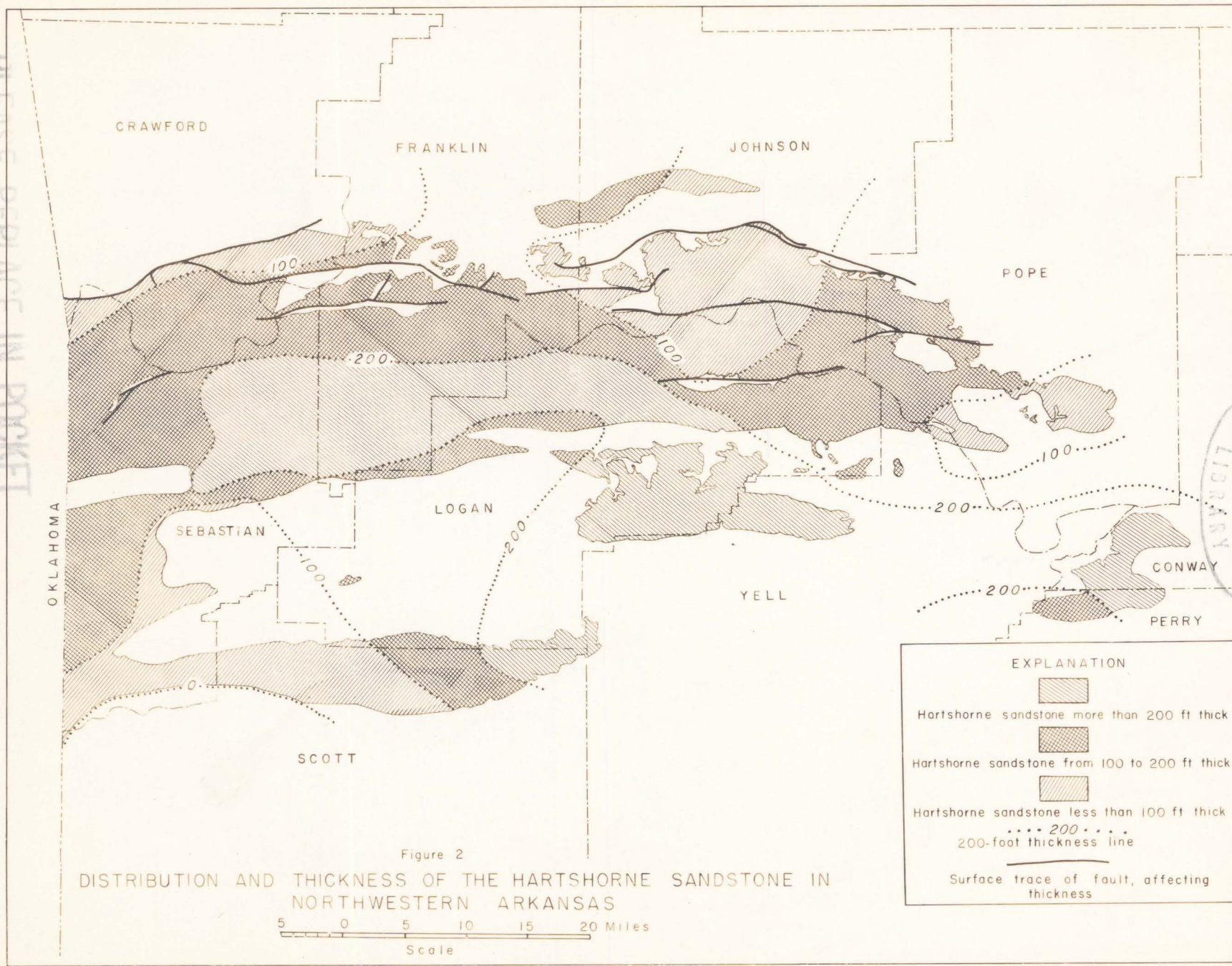







Figure 2

DISTRIBUTION AND THICKNESS OF THE HARTSHORNE SANDSTONE IN NORTHWESTERN ARKANSAS

Scale
0 5 10 15 20 Miles

EXPLANATION

-  Hartshorne sandstone more than 200 ft thick
-  Hartshorne sandstone from 100 to 200 ft thick
-  Hartshorne sandstone less than 100 ft thick
-  200-foot thickness line
-  Surface trace of fault, affecting thickness