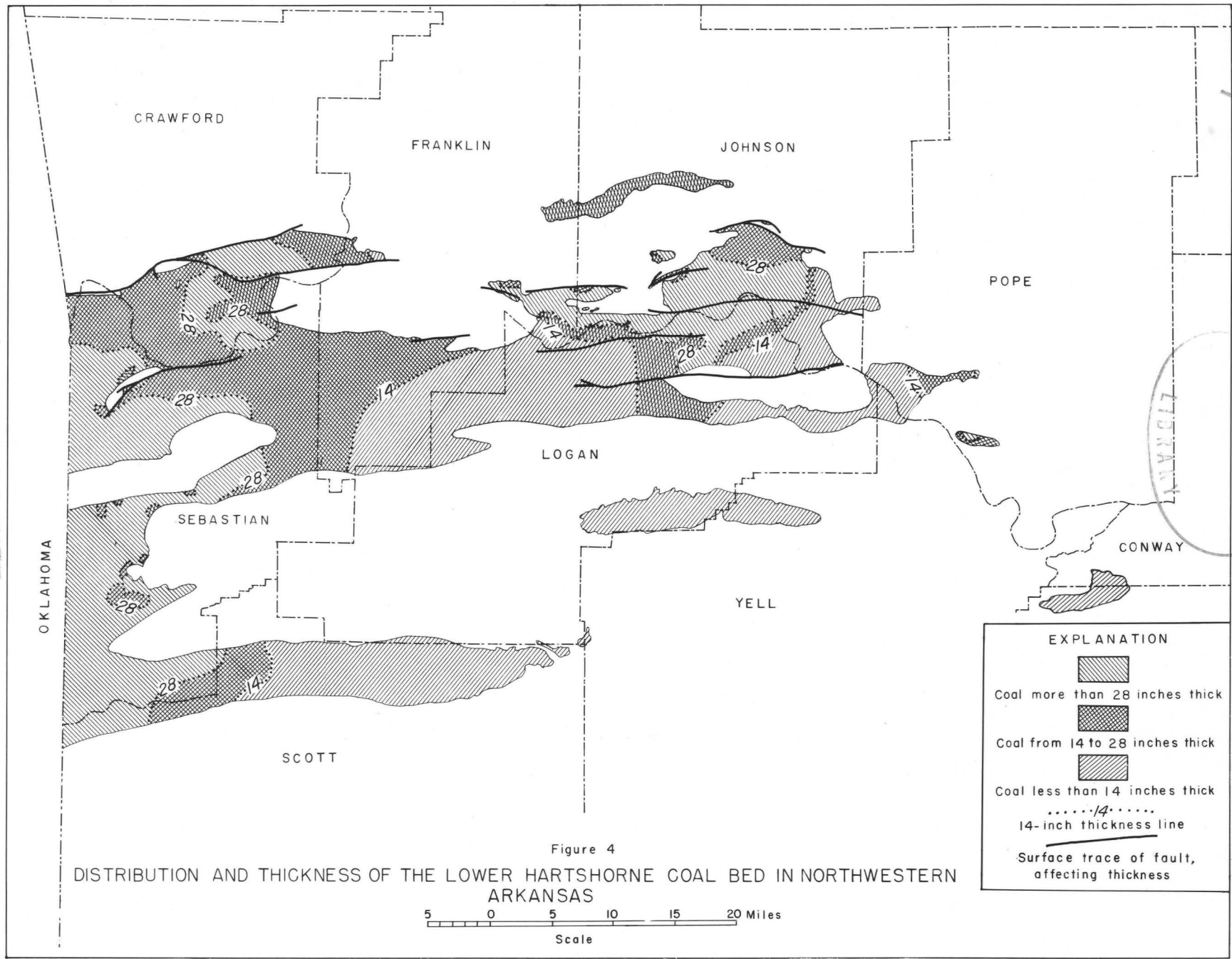


(200)
R. 2. 90
no. 859

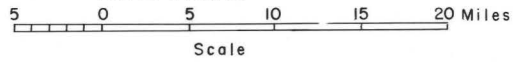
U. S. GEOLOGICAL SURVEY
LIBRARY






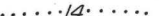

PLEASE REPLACE IN POCKET

IN BACK OF BOUND VOLUME

Figure 4
DISTRIBUTION AND THICKNESS OF THE LOWER HARTSHORNE COAL BED IN NORTHWESTERN ARKANSAS



EXPLANATION

-  Coal more than 28 inches thick
-  Coal from 14 to 28 inches thick
-  Coal less than 14 inches thick
- 14.....
14-inch thickness line
-  _____
Surface trace of fault, affecting thickness