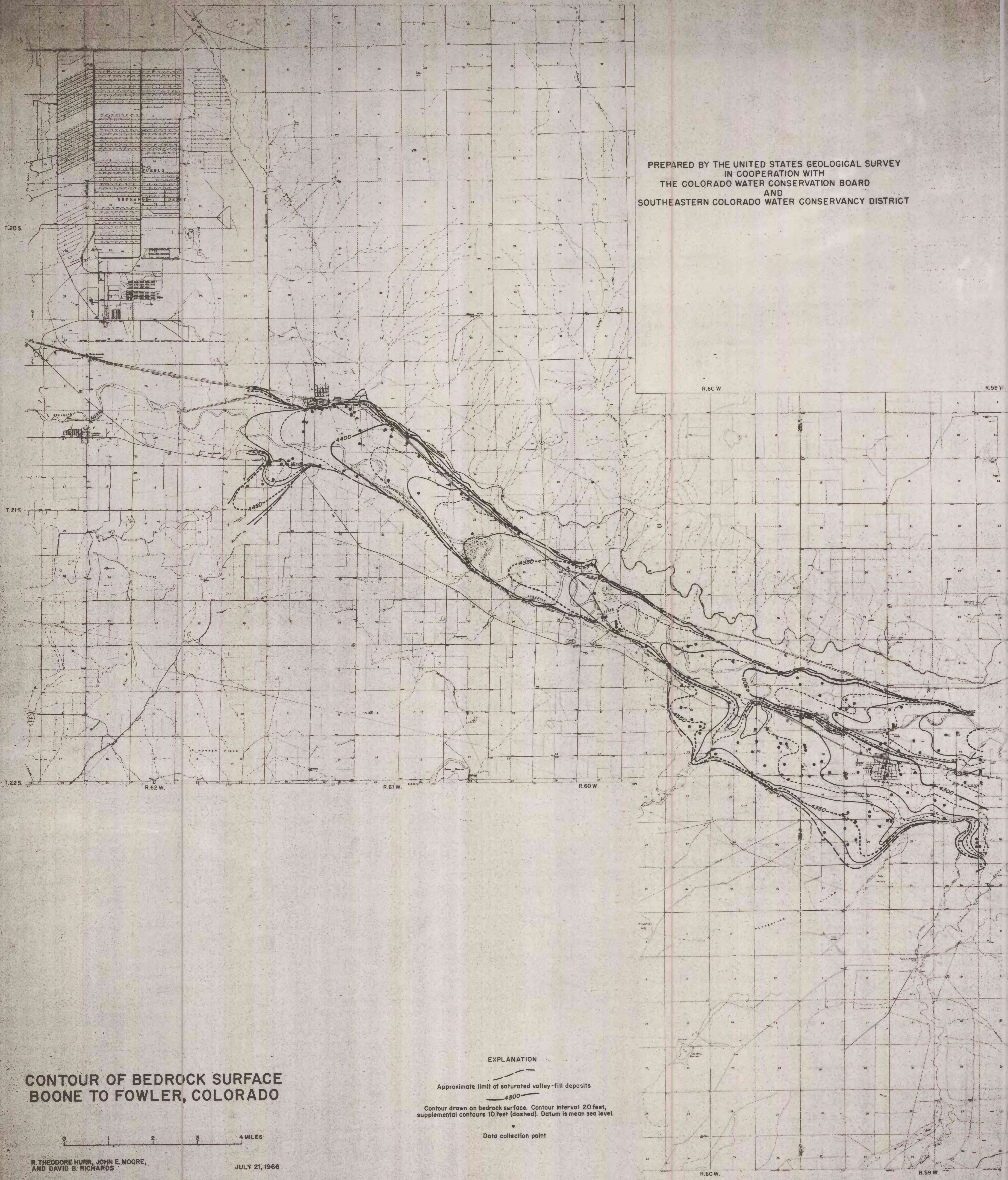

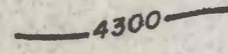



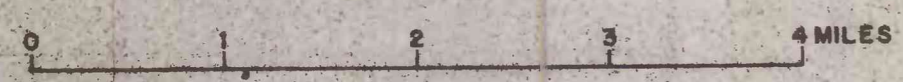
PREPARED BY THE UNITED STATES GEOLOGICAL SURVEY  
IN COOPERATION WITH  
THE COLORADO WATER CONSERVATION BOARD  
AND  
SOUTHEASTERN COLORADO WATER CONSERVANCY DISTRICT



### CONTOUR OF BEDROCK SURFACE BOONE TO FOWLER, COLORADO

#### EXPLANATION

-  Approximate limit of saturated valley-fill deposits
-  Contour drawn on bedrock surface. Contour interval 20 feet, supplemental contours 10 feet (dashed). Datum is mean sea level.
-  Data collection point



R. THEODORE HURR, JOHN E. MOORE,  
AND DAVID B. RICHARDS

JULY 21, 1966

R.60 W.

R.59 W.