


SMILE EAST LAKE)

UNITED STATES  
DEPARTMENT OF THE INTERIOR  
GEOLOGICAL SURVEY

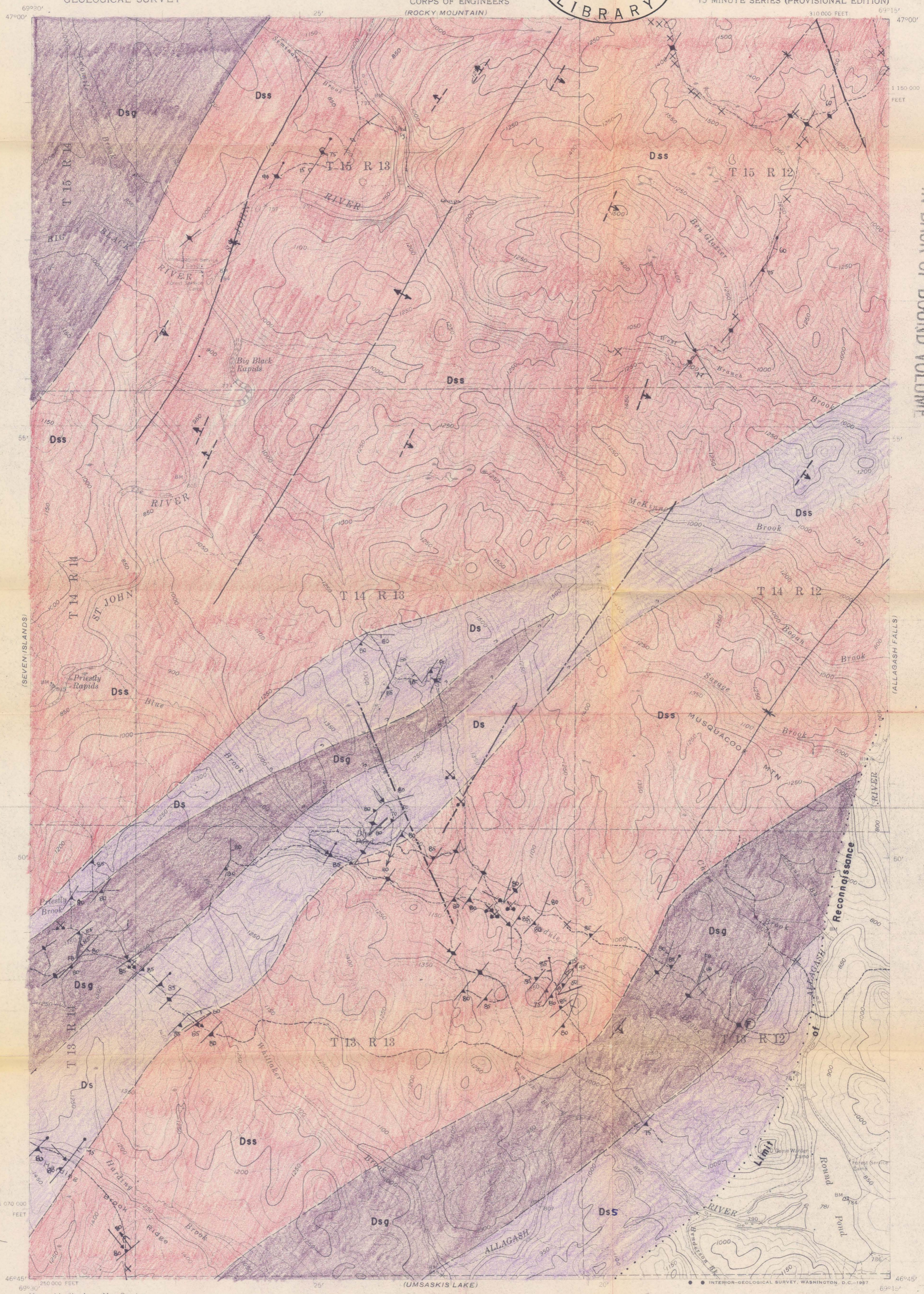
UNITED STATES  
DEPARTMENT OF THE ARMY  
CORPS OF ENGINEERS  
(ROCKY MOUNTAIN)



ROUND POND QUADRANGLE  
MAINE - AROOSTOOK CO.  
15 MINUTE SERIES (PROVISIONAL EDITION)

(200)  
R290  
NO 915

(ALLAGASH)

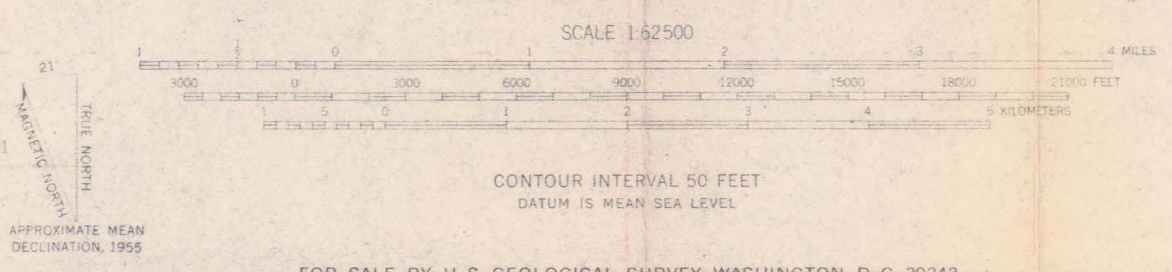


PLEASE REPLACE IN POCKET!  
IN BACK OF ROUND VOLUME

(ALLAGASH FALLS)

(MUSQUACOOK LAKES)

Mapped by the Army Map Service  
Edited and published for civil use  
by the Geological Survey  
Control by USGS and USC&GS  
Topography from aerial photographs by multiplex methods for  
the 1:250 000 scale publication. Aerial photographs taken 1951  
and 1952. Map field checked by the Geological Survey 1955  
Polyconic projection, 1927 North American datum  
10,000-foot grid based on Maine coordinate system,  
east zone



ROAD CLASSIFICATION  
Improved.....  
Unimproved.....  
Trail.....

ROUND POND, ME.  
N4645-W6915/15  
1955

FOR SALE BY U.S. GEOLOGICAL SURVEY, WASHINGTON, D. C. 20242  
A FOLDER DESCRIBING TOPOGRAPHIC MAPS AND SYMBOLS IS AVAILABLE ON REQUEST  
**RECONNAISSANCE GEOLOGIC MAP OF THE ROUND POND QUADRANGLE, MAINE**  
by  
D. S. Harwood, E. L. Boudette, and N. L. Hatch, Jr

U.S. Geological Survey  
OPEN FILE MAP  
This map is preliminary and has  
not been edited or reviewed for  
conformity with Geological Survey  
standards or nomenclature.

(CLAYTON LAKE)