

Plan by M. C. Chase, A.E.C., 1952

FIGURE 65—GEOLOGIC MAP OF THE MARY (PHILIPS) MINE

Geology by A.G. Bird (A.E.C.), F.B. Moore, and C.C. Hawley, 1952

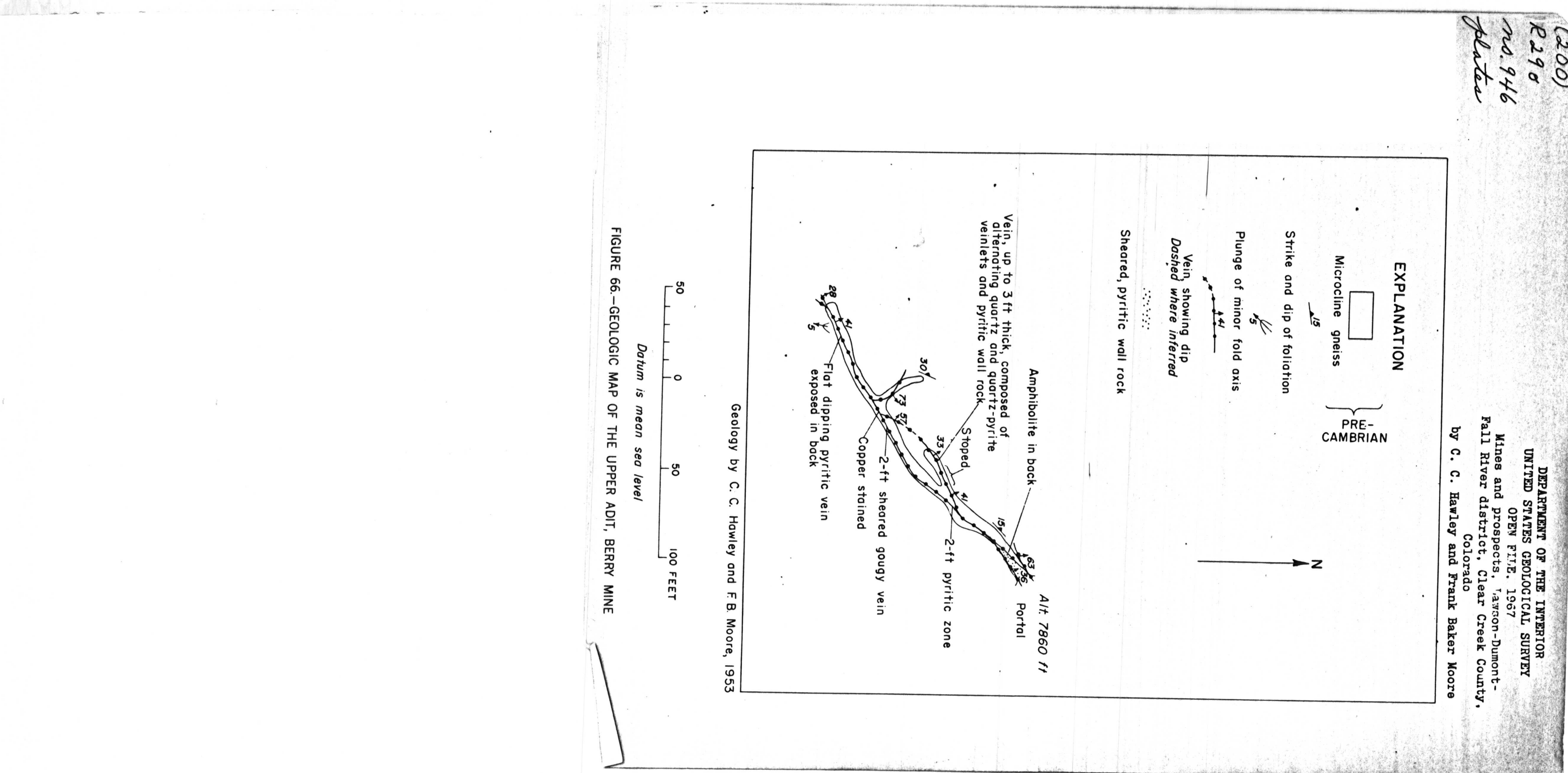


FIGURE 66—GEOLOGIC MAP OF THE UPPER ADIT, BERRY MINE

DEPARTMENT OF THE INTERIOR
 UNITED STATES GEOLOGICAL SURVEY
 OPEN FILE, 1967
 Mines and prospects, Lawson-Dumont-
 Fall River district, Clear Creek County,
 Colorado
 by C. C. Hawley and Frank Baker Moore

(200)
 R 290
 no. 946
 plates

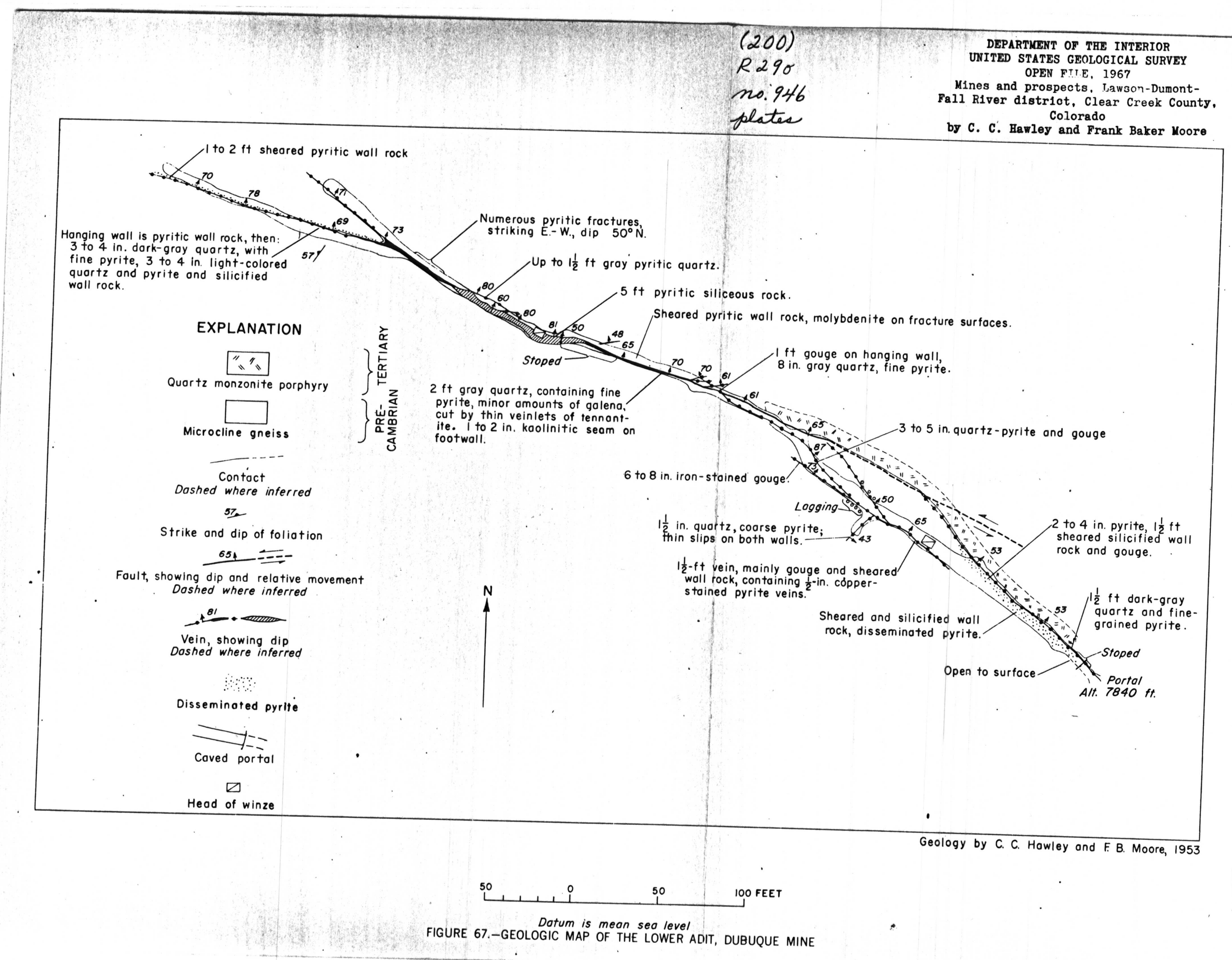


FIGURE 67—GEOLOGIC MAP OF THE LOWER ADIT, DUBUQUE MINE

DEPARTMENT OF THE INTERIOR
 UNITED STATES GEOLOGICAL SURVEY
 OPEN FILE, 1967
 Mines and prospects, Lawson-Dumont-
 Fall River district, Clear Creek County,
 Colorado
 by C. C. Hawley and Frank Baker Moore

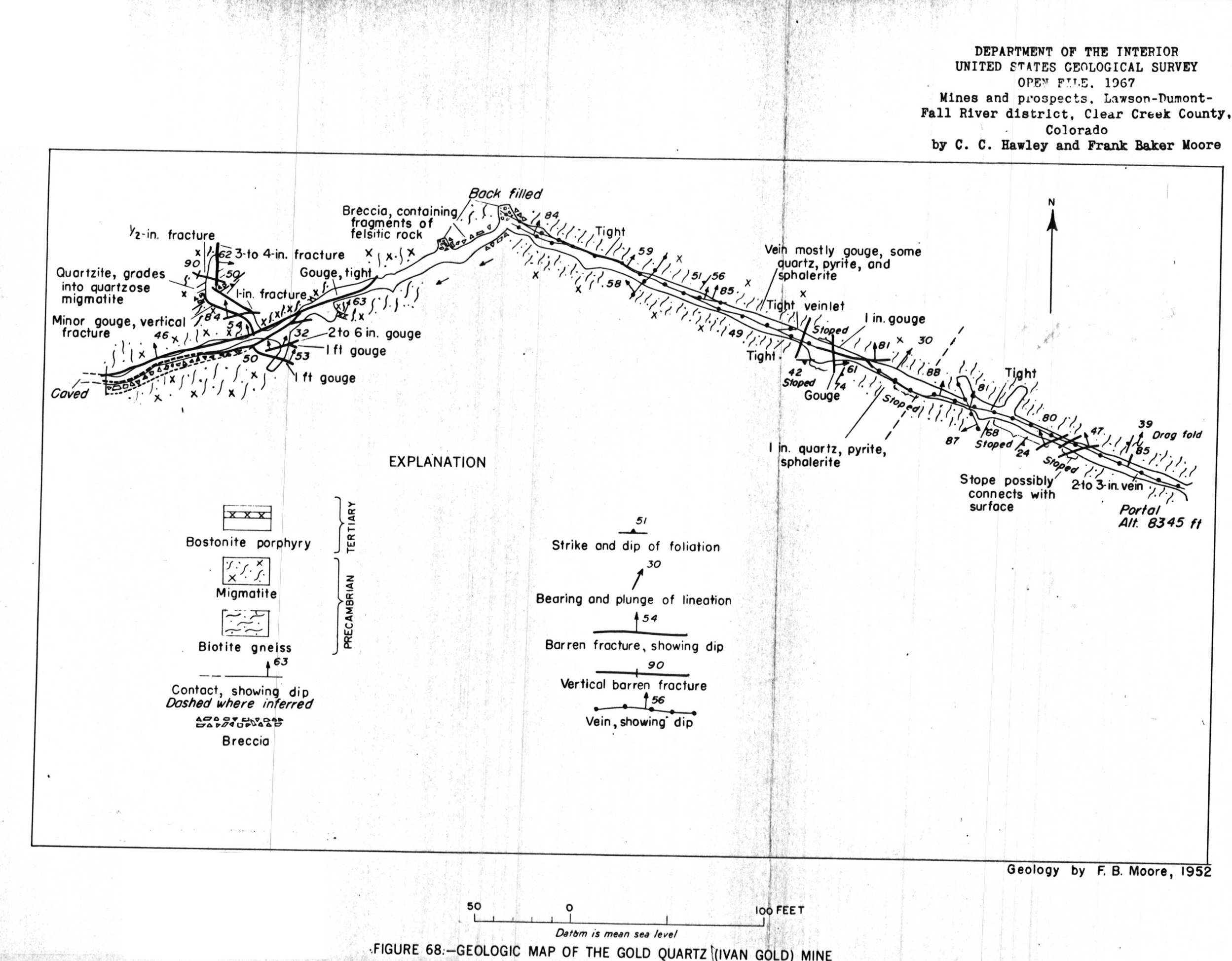


FIGURE 68—GEOLOGIC MAP OF THE GOLD QUARTZ (IVAN GOLD) MINE

PLEASE REPLACE IN POCKET
 IN BACK OF BOUND VOLUME

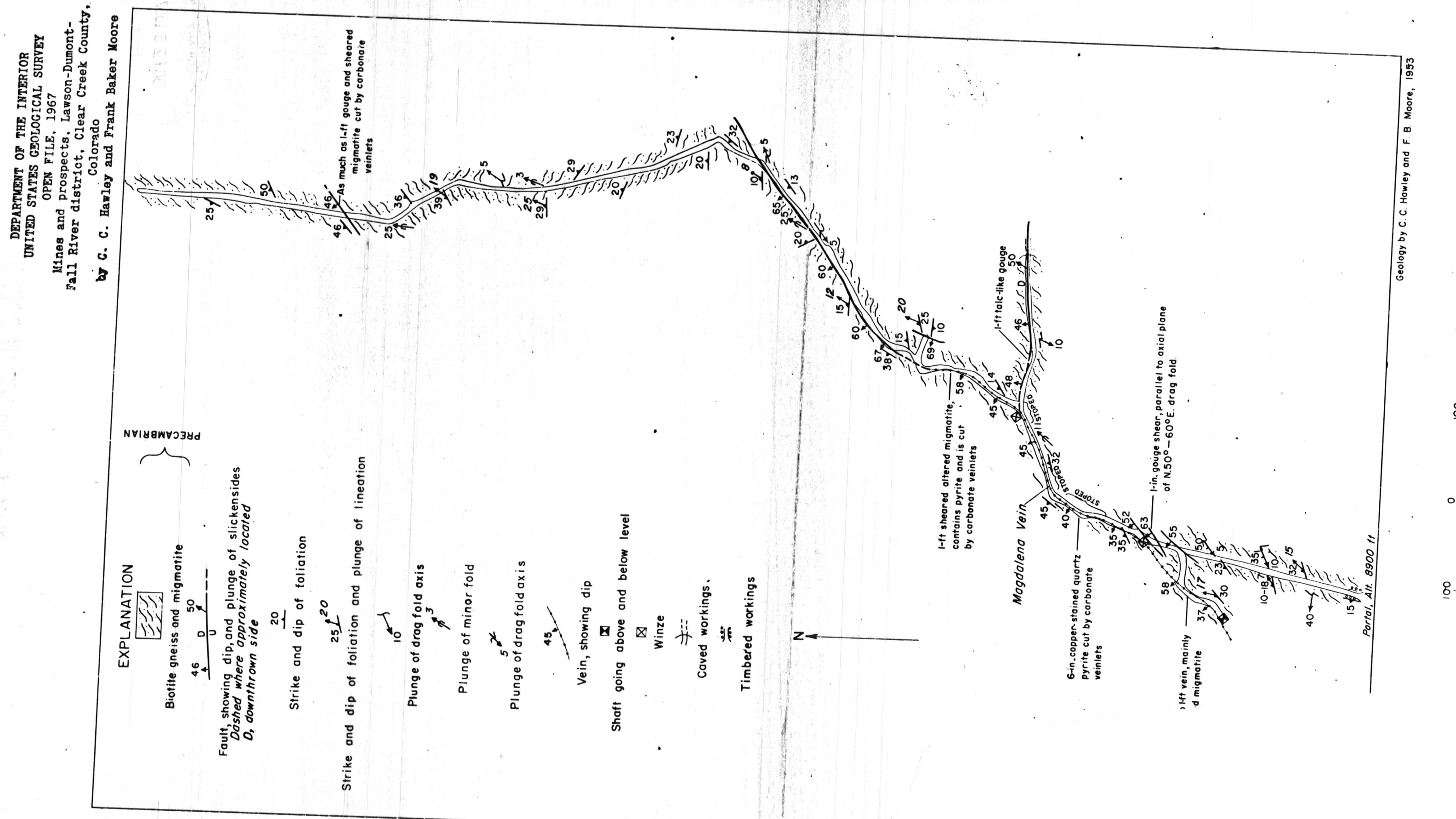


FIGURE 69—GEOLOGIC MAP OF THE MAGDALENA TUNNEL

DEPARTMENT OF THE INTERIOR
 UNITED STATES GEOLOGICAL SURVEY
 OPEN FILE, 1967
 Mines and prospects, Lawson-Dumont-
 Fall River district, Clear Creek County,
 Colorado
 by C. C. Hawley and Frank Baker Moore