

FIGURE 41.—GEOLOGIC MAP OF THE GOLDEN CALF MINE

Geology by F. B. Moore and R. S. Sears, 1952

PLEASE REPLACE IN POCKET
 IN BACK OF BOUND VOLUME

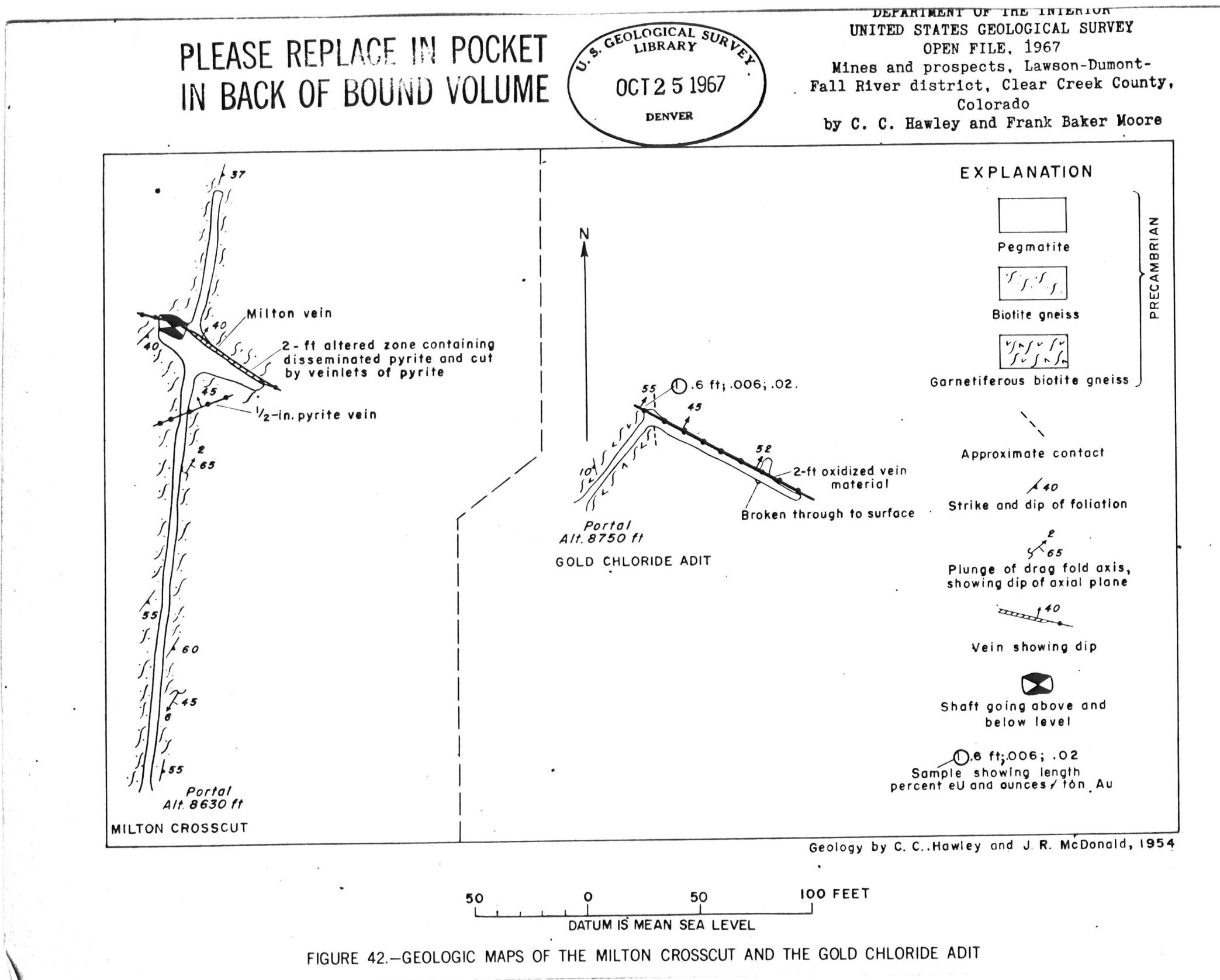


FIGURE 42.—GEOLOGIC MAPS OF THE MILTON CROSSCUT AND THE GOLD CHLORIDE ADIT

PLEASE REPLACE IN POCKET
 IN BACK OF BOUND VOLUME

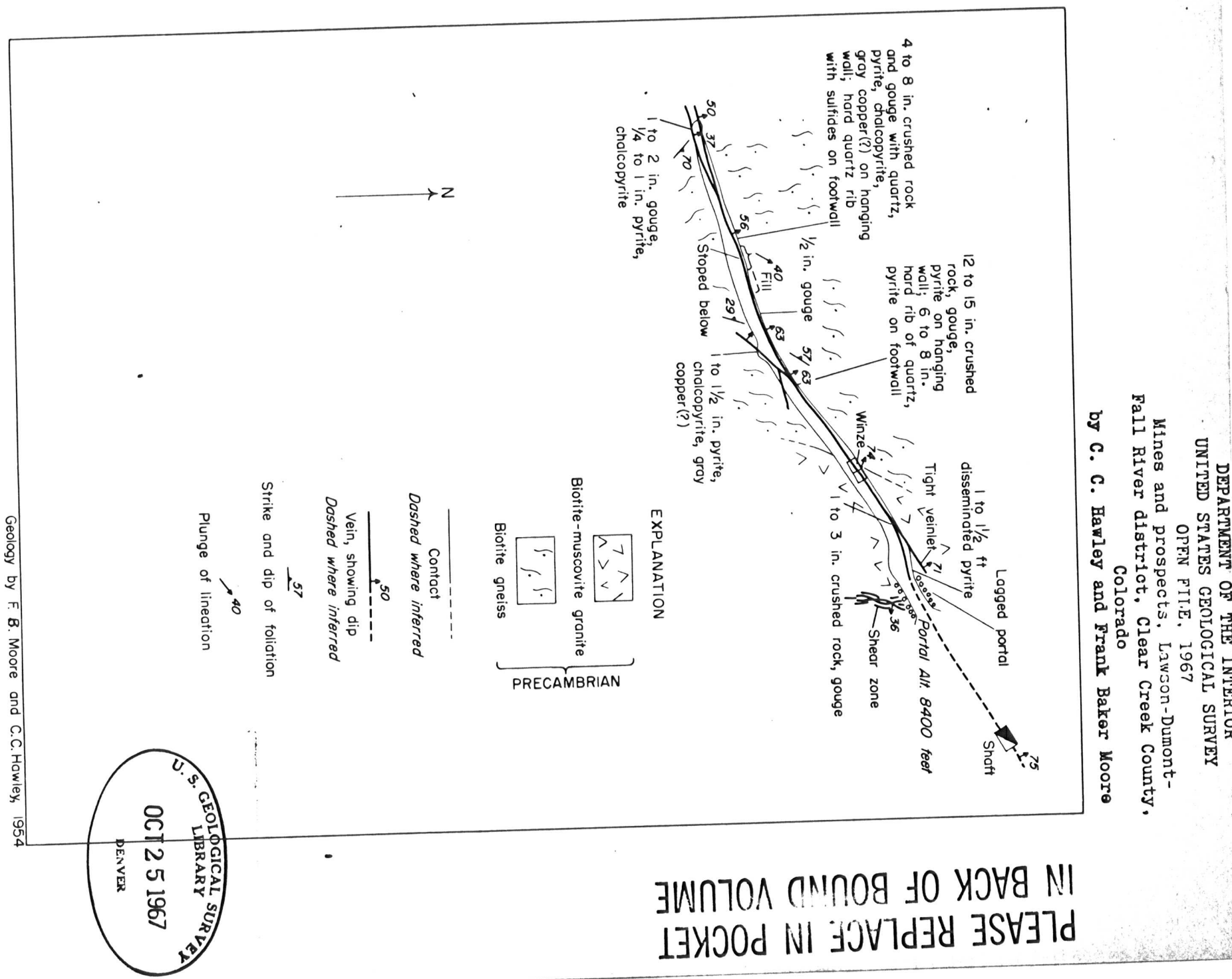


FIGURE 43.—GEOLOGIC MAP OF THE GOLDEN EAGLE MINE

PLEASE REPLACE IN POCKET
 IN BACK OF BOUND VOLUME

PLEASE REPLACE IN POCKET
 IN BACK OF BOUND VOLUME

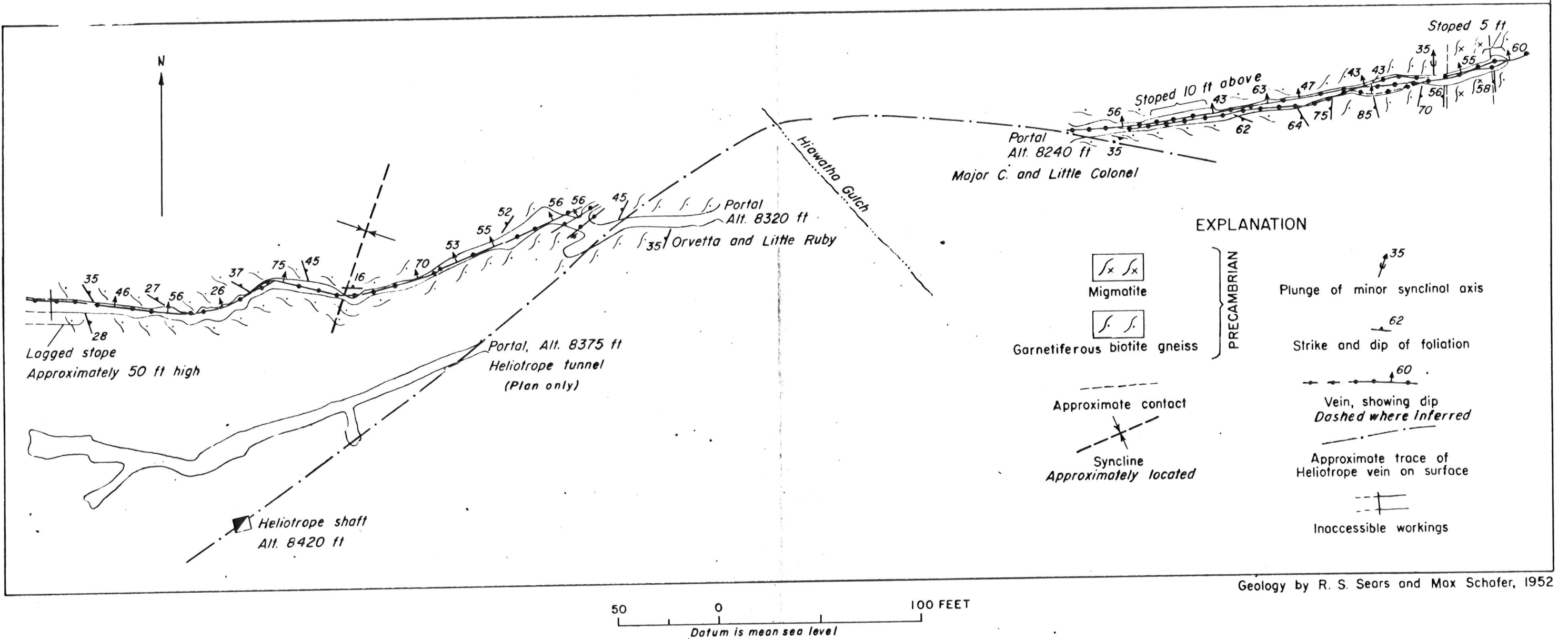


FIGURE 44.—MAP OF WORKINGS ON THE HELIOTROPE VEIN

Geology by R. S. Sears and Max Schofer, 1952