


(200)
R 290
no. 946
plates

PLEASE REPLACE IN POCKET
IN BACK OF BOUND VOLUME



DEPARTMENT OF THE INTERIOR
UNITED STATES GEOLOGICAL SURVEY
OPEN FILE, 1967
Mines and prospects, Lawson-Dumont-Fall River district, Clear Creek County, Colorado
by C. C. Hawley and Frank Baker Moore

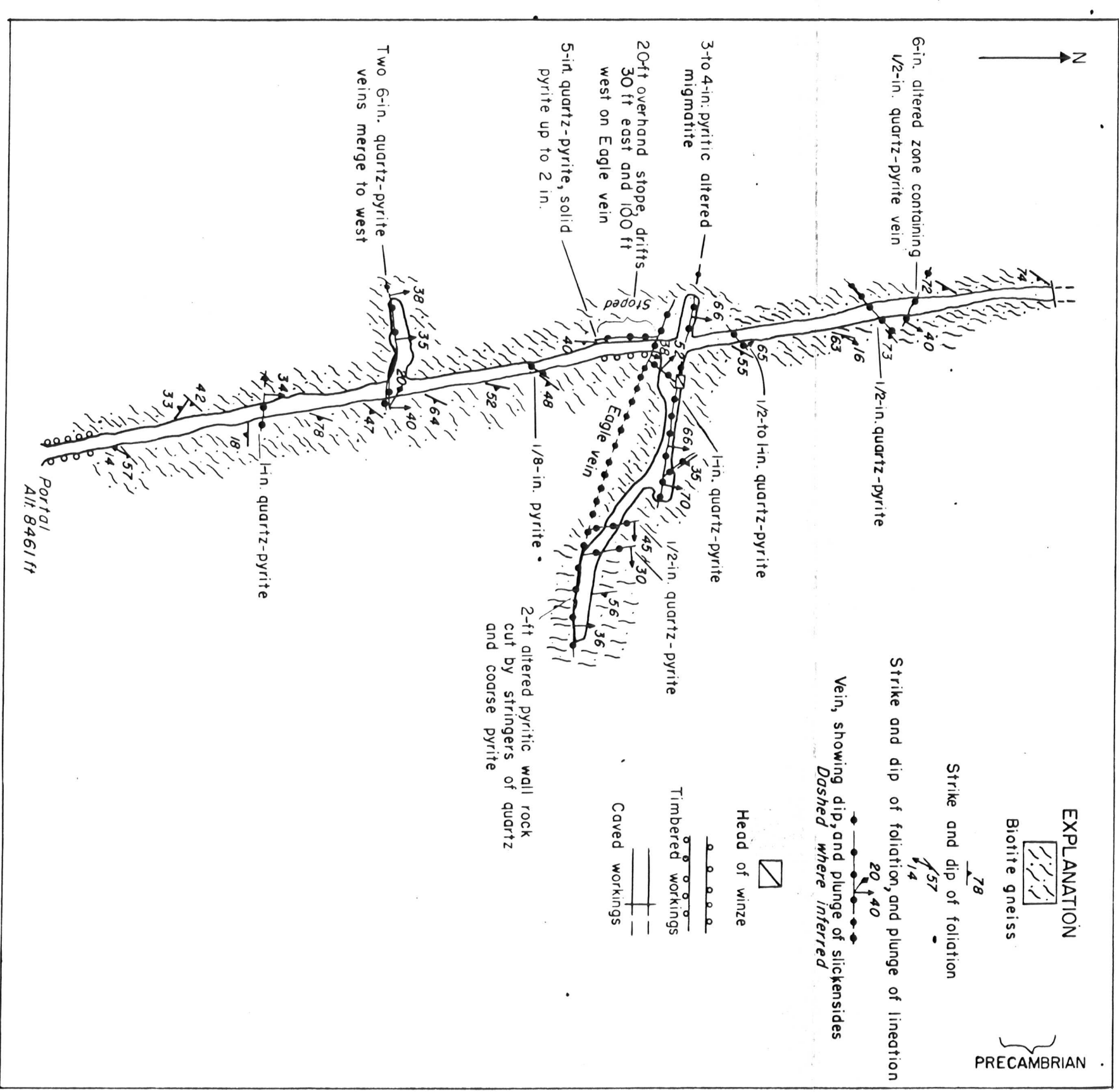



FIGURE 45.—GEOLOGIC MAP OF THE KAWENNE CROSSCUT

Geology by R. S. Sears and M. Schaffer, 1952

(200)
R 290
no. 946
plates

PLEASE REPLACE IN POCKET
IN BACK OF BOUND VOLUME



DEPARTMENT OF THE INTERIOR
UNITED STATES GEOLOGICAL SURVEY
OPEN FILE, 1967
Mines and prospects, Lawson-Dumont-Fall River district, Clear Creek County, Colorado
by C. C. Hawley and Frank Baker Moore

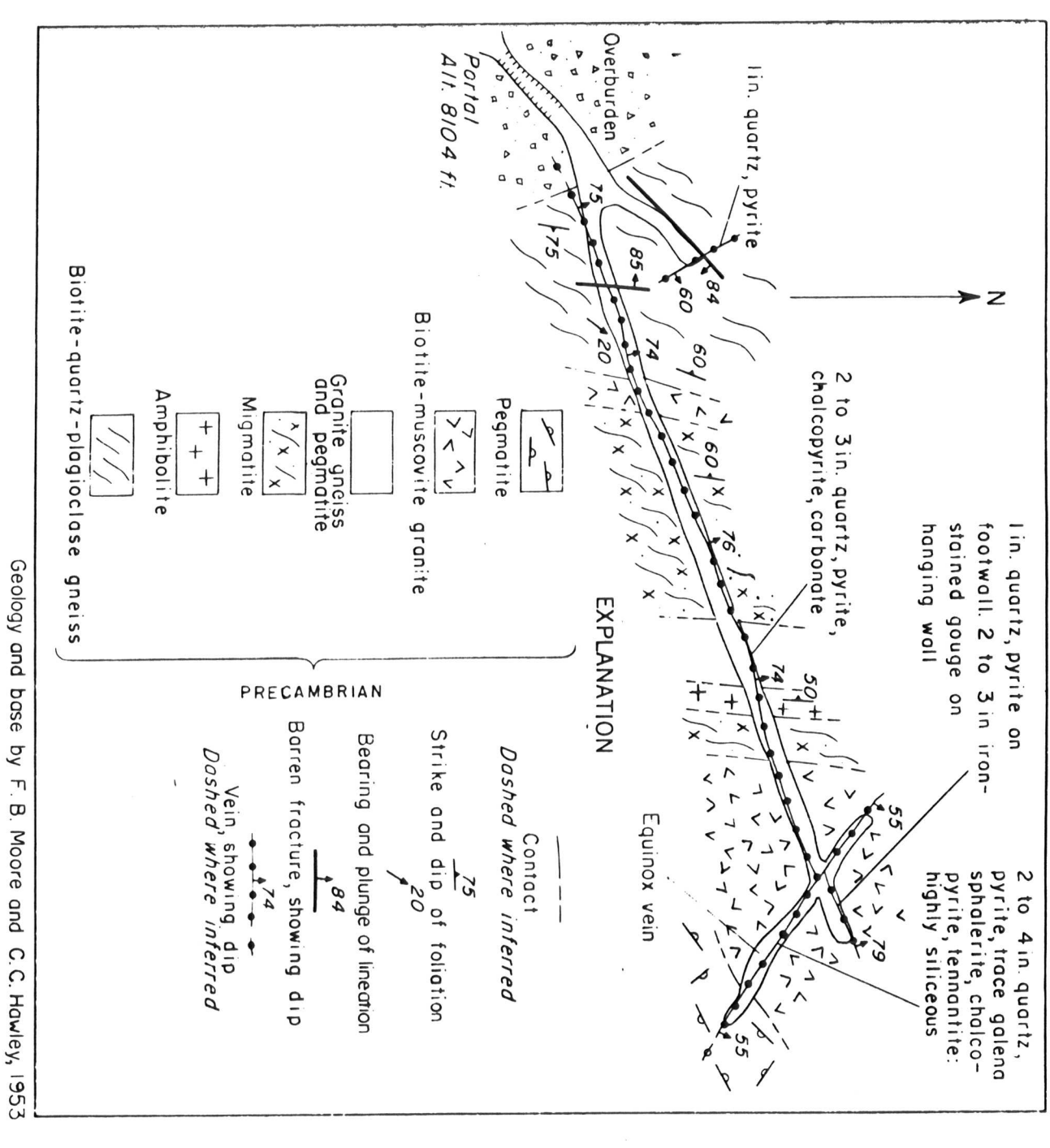


FIGURE 46.—GEOLOGIC MAP OF THE SUNSHINE MINE

Geology and base by F. B. Moore and C. C. Hawley, 1953

(200)
R 290
no. 946
plates

PLEASE REPLACE IN POCKET
IN BACK OF BOUND VOLUME

DEPARTMENT OF THE INTERIOR
UNITED STATES GEOLOGICAL SURVEY
OPEN FILE, 1967
Mines and prospects, Lawson-Dumont-Fall River district, Clear Creek County, Colorado
by C. C. Hawley and Frank Baker Moore

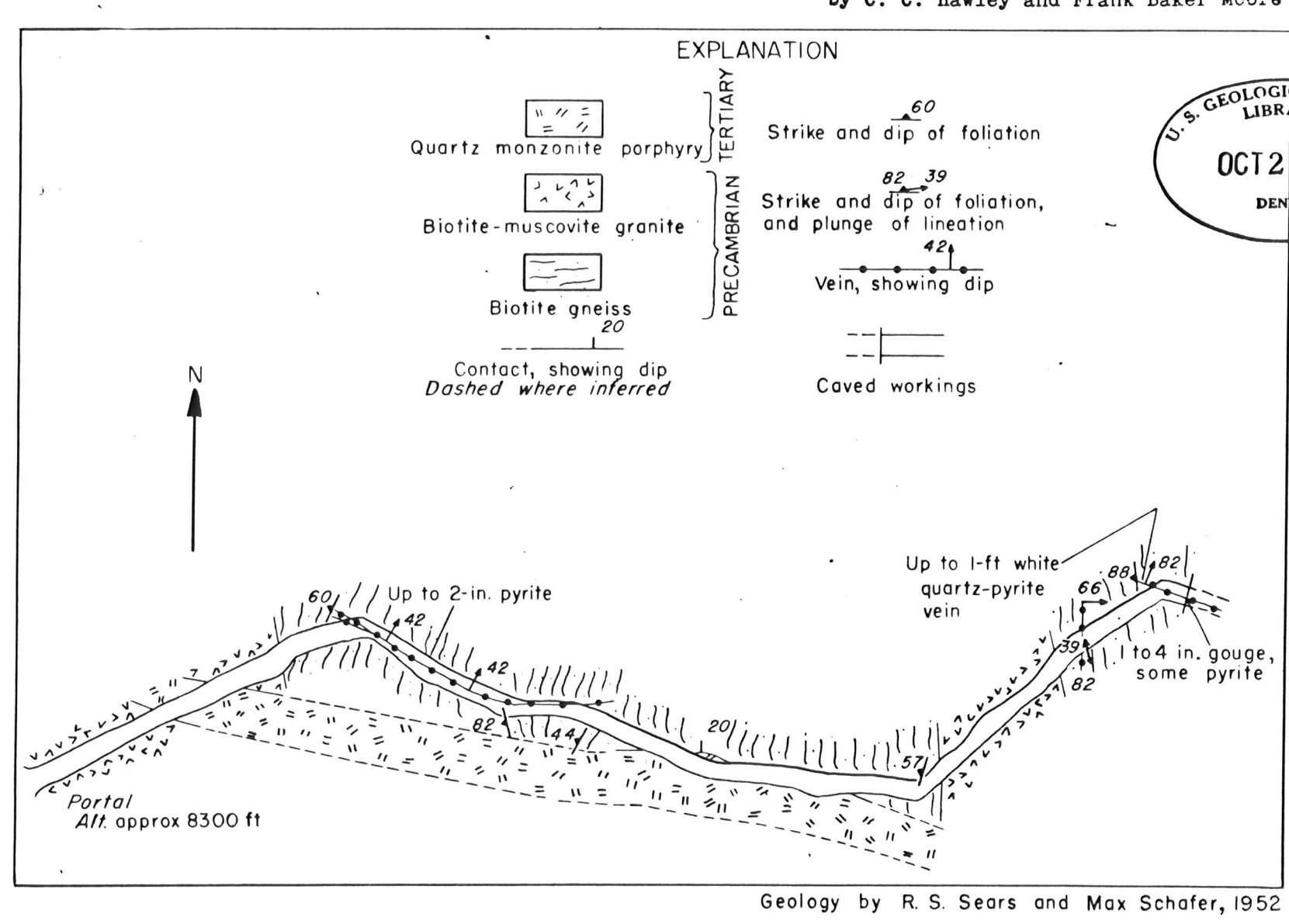




FIGURE 47.—GEOLOGIC MAP OF THE LOWER WEST END(?) ADIT

Geology by R. S. Sears and Max Schaffer, 1952

(200)
R 290
no. 946
plates

PLEASE REPLACE IN POCKET
IN BACK OF BOUND VOLUME



DEPARTMENT OF THE INTERIOR
UNITED STATES GEOLOGICAL SURVEY
OPEN FILE, 1967
Mines and prospects, Lawson-Dumont-Fall River district, Clear Creek County, Colorado
by C. C. Hawley and Frank Baker Moore

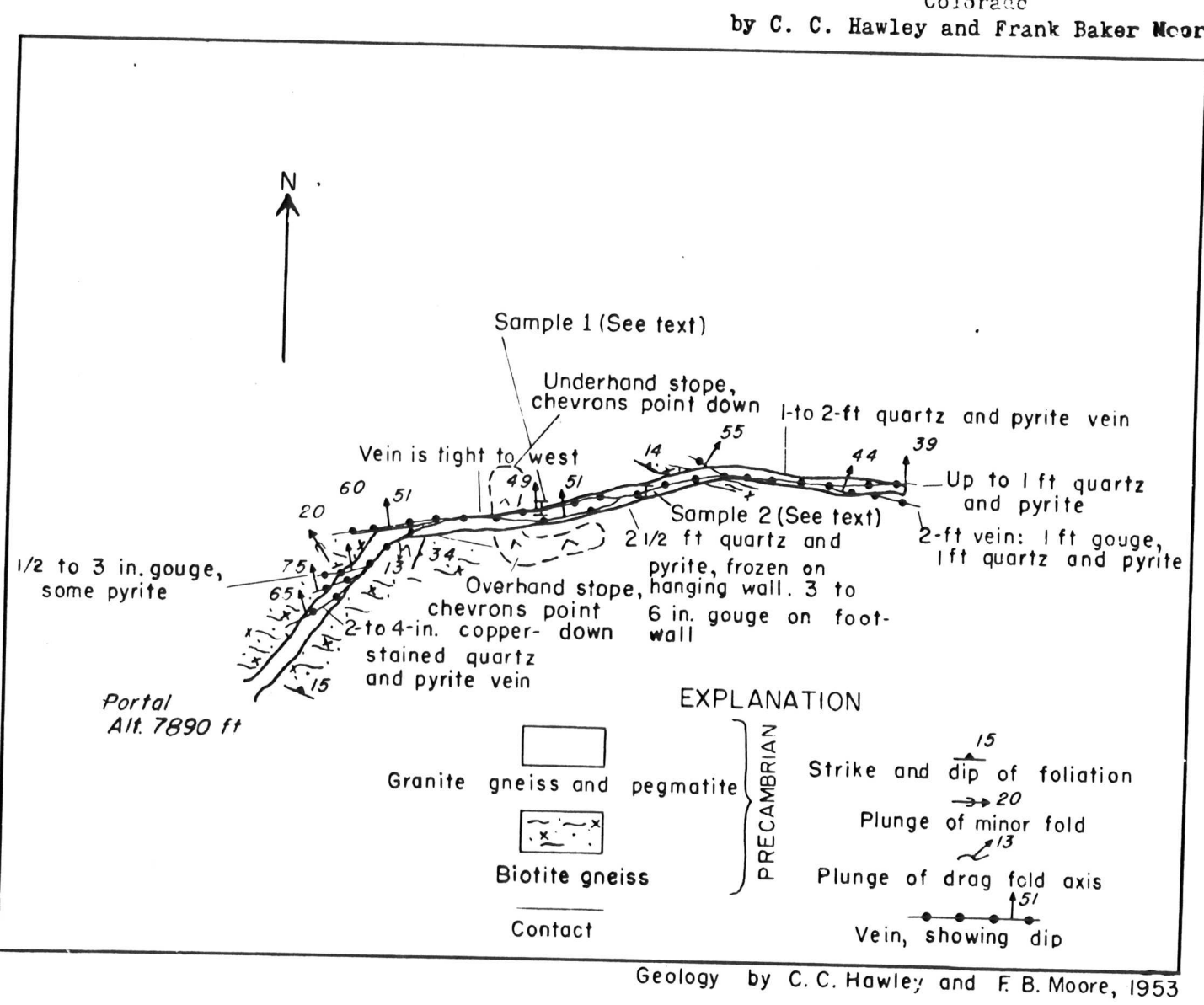


FIGURE 48.—GEOLOGIC MAP OF THE ELLA(?) MINE

Geology by C. C. Hawley and F. B. Moore, 1953