

PLEASE REPLACE IN POCKET
IN BACK OF BOUND VOLUME

U.S. GEOLOGICAL SURVEY
LIBRARY
OCT 2 5 1967
DENVER

DEPARTMENT OF THE INTERIOR
UNITED STATES GEOLOGICAL SURVEY
OPEN FILE, 1967
Mines and prospects, Lawson-Dumont-
Fall River district, Clear Creek County,
Colorado
by C. C. Hawley and Frank Baker Moore

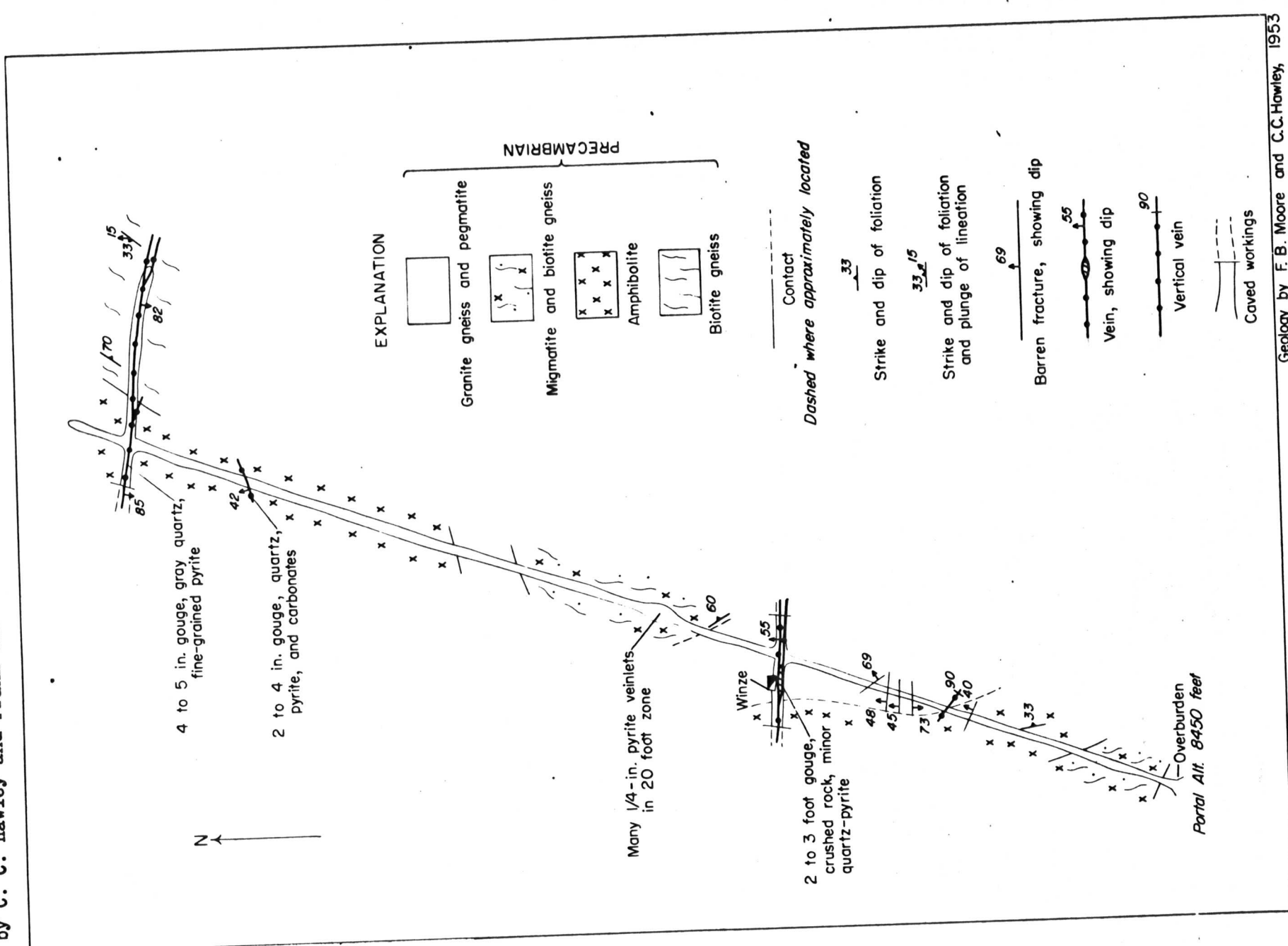


FIGURE 49.—GEOLOGIC MAP OF THE FIREMAN AND CONDUCTORS TUNNEL

Geology by F. B. Moore and C. C. Hawley, 1953

(200)
R 290
no. 946
plates

PLEASE REPLACE IN POCKET
IN BACK OF BOUND VOLUME

U.S. GEOLOGICAL SURVEY
LIBRARY
OCT 2 5 1967
DENVER

DEPARTMENT OF THE INTERIOR
UNITED STATES GEOLOGICAL SURVEY
OPEN FILE, 1967
Mines and prospects, Lawson-Dumont-
Fall River district, Clear Creek County,
Colorado
by C. C. Hawley and Frank Baker Moore

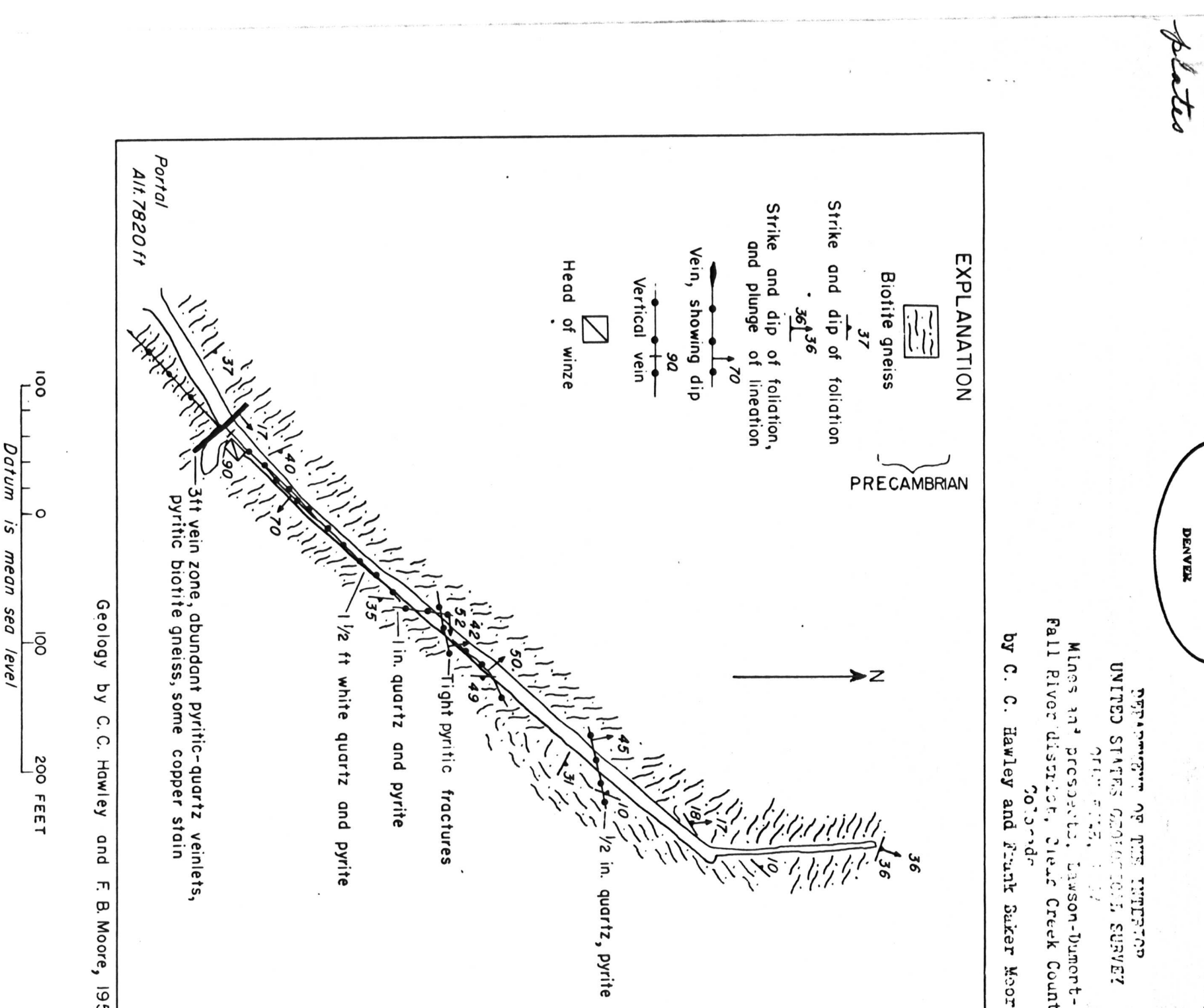


FIGURE 50.—GEOLOGIC MAP OF THE TORREY TUNNEL

Geology by C. C. Hawley and F. B. Moore, 1953

(200)
R 290
no. 946
plates

PLEASE REPLACE IN POCKET
IN BACK OF BOUND VOLUME

U.S. GEOLOGICAL SURVEY
LIBRARY
OCT 2 5 1967
DENVER

DEPARTMENT OF THE INTERIOR
UNITED STATES GEOLOGICAL SURVEY
OPEN FILE, 1967
Mines and prospects, Lawson-Dumont-
Fall River district, Clear Creek County,
Colorado
by C. C. Hawley and Frank Baker Moore

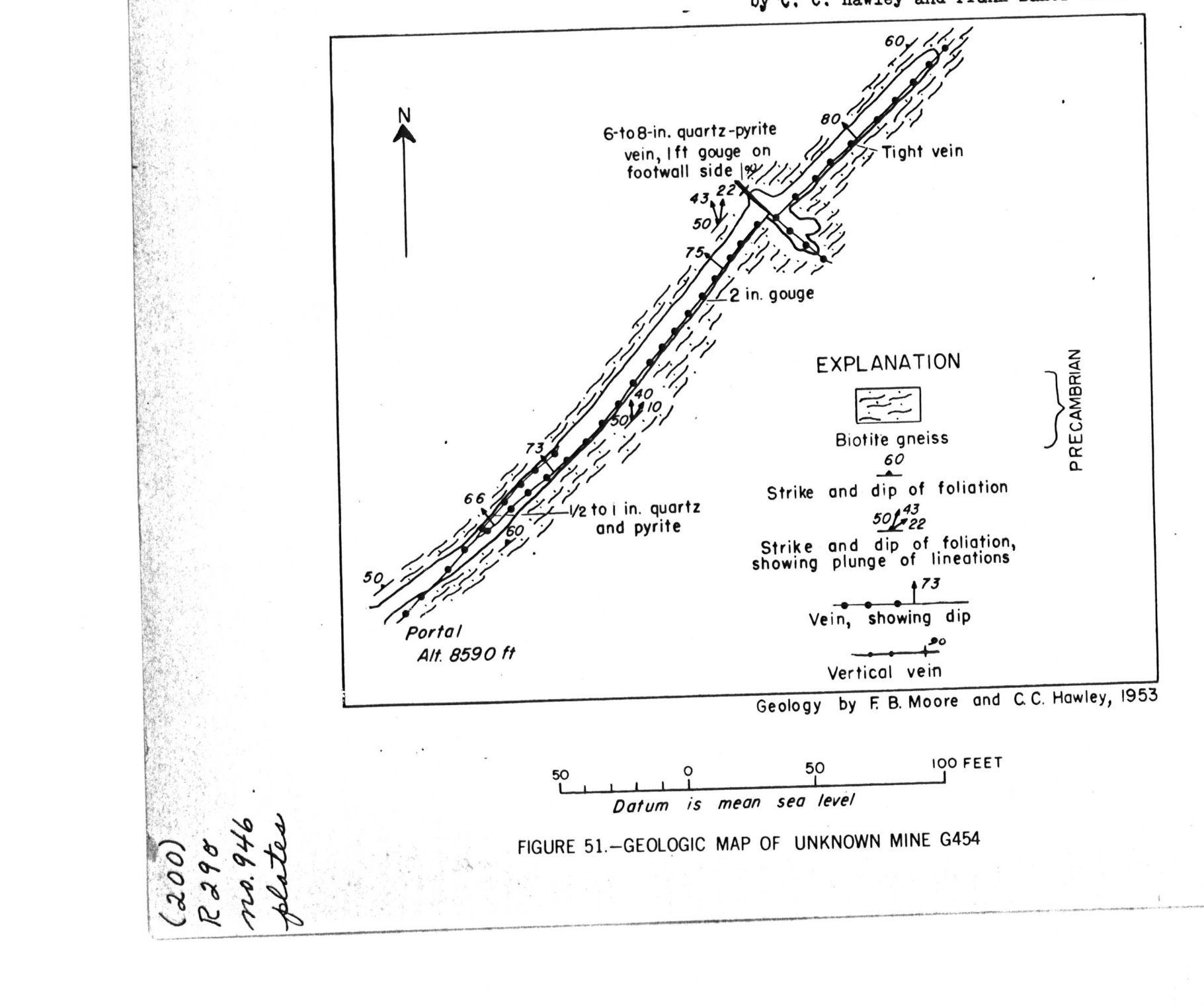


FIGURE 51.—GEOLOGIC MAP OF UNKNOWN MINE G454

Geology by F. B. Moore and C. C. Hawley, 1953

(200)
R 290
no. 946
plates

PLEASE REPLACE IN POCKET
IN BACK OF BOUND VOLUME

U.S. GEOLOGICAL SURVEY
LIBRARY
OCT 2 5 1967
DENVER

DEPARTMENT OF THE INTERIOR
UNITED STATES GEOLOGICAL SURVEY
OPEN FILE, 1967
Mines and prospects, Lawson-Dumont-
Fall River district, Clear Creek County,
Colorado
by C. C. Hawley and Frank Baker Moore

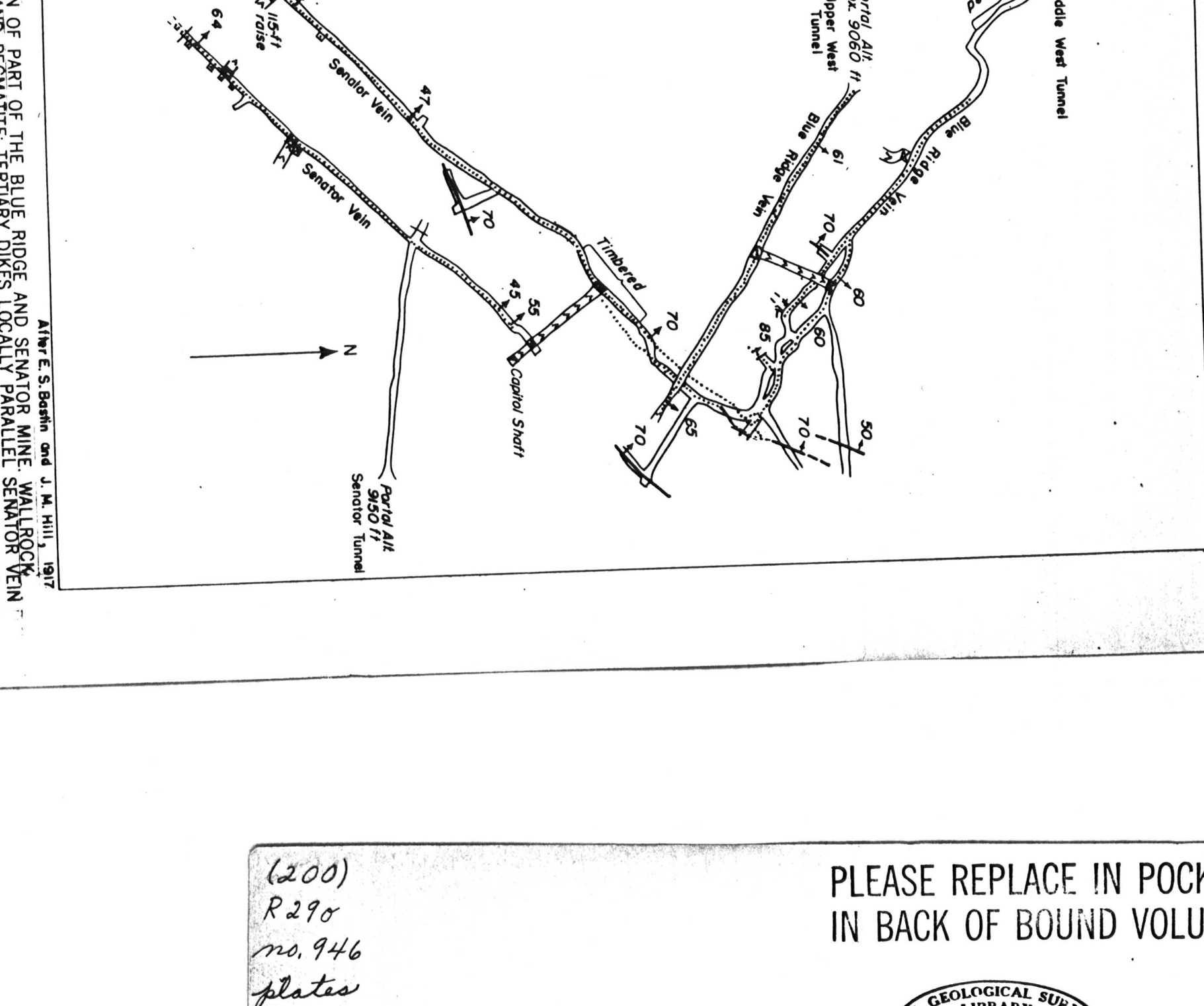


FIGURE 52.—GEOLOGIC PLAN OF PART OF THE BLUE RIDGE AND SENADOR MINE, MAINLY GRANITE GNEISS AND PEGMATITE, TERNIALLY PARALLEL SENADOR VEIN

Geology by F. B. Moore and J. K. Hill, 1957

(200)
R 290
no. 946
plates

PLEASE REPLACE IN POCKET
IN BACK OF BOUND VOLUME

U.S. GEOLOGICAL SURVEY
LIBRARY
OCT 2 5 1967
DENVER

DEPARTMENT OF THE INTERIOR
UNITED STATES GEOLOGICAL SURVEY
OPEN FILE, 1967
Mines and prospects, Lawson-Dumont-
Fall River district, Clear Creek County,
Colorado
by C. C. Hawley and Frank Baker Moore

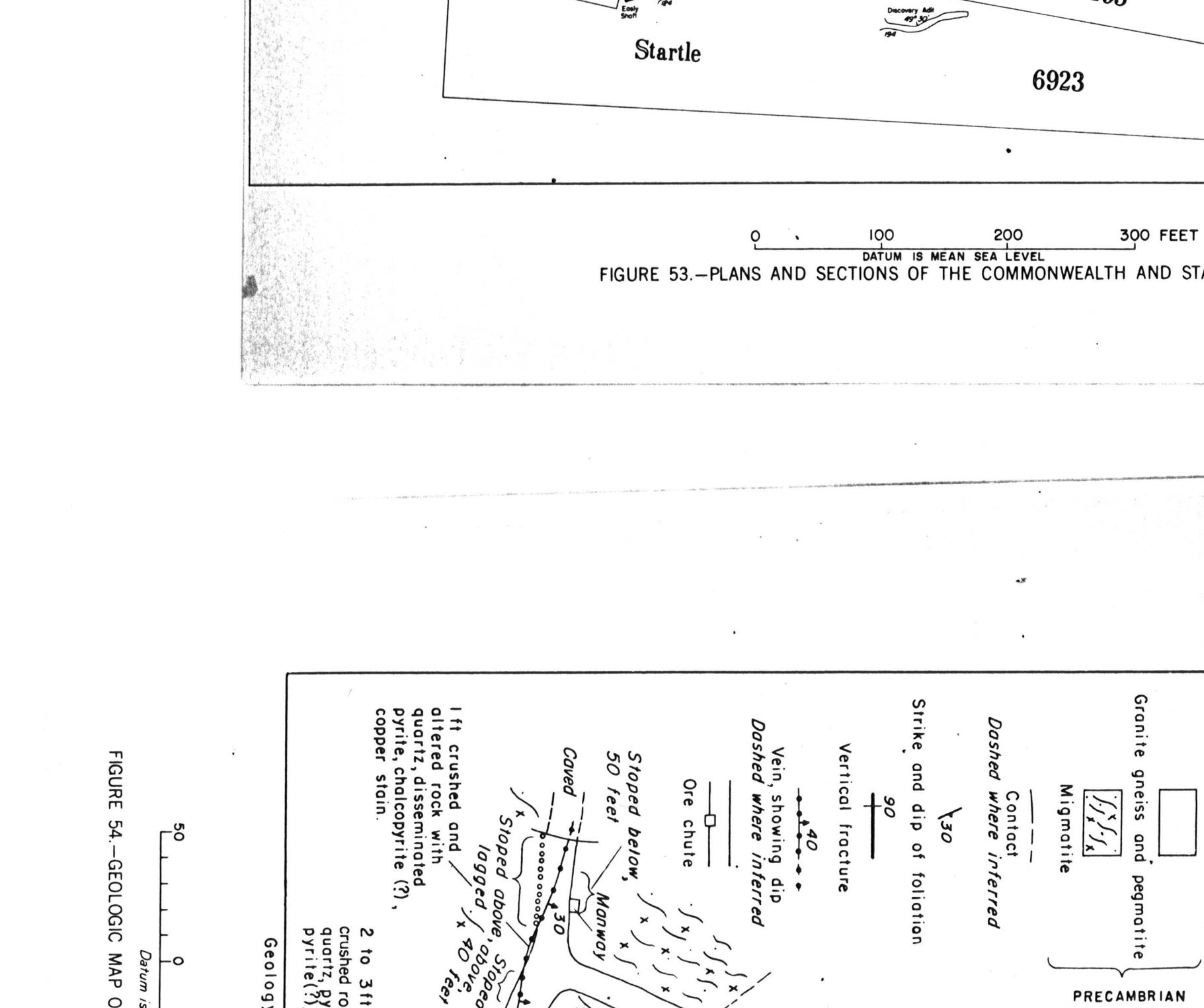


FIGURE 53.—PLANS AND SECTIONS OF THE COMMONWEALTH AND STARTLE MINES

Geology by F. B. Moore and C. C. Hawley, 1953

(200)
R 290
no. 946
plates

PLEASE REPLACE IN POCKET
IN BACK OF BOUND VOLUME

U.S. GEOLOGICAL SURVEY
LIBRARY
OCT 2 5 1967
DENVER

DEPARTMENT OF THE INTERIOR
UNITED STATES GEOLOGICAL SURVEY
OPEN FILE, 1967
Mines and prospects, Lawson-Dumont-
Fall River district, Clear Creek County,
Colorado
by C. C. Hawley and Frank Baker Moore




FIGURE 54.—GEOLOGIC MAP OF PART OF THE LOWER KENT MINE

Geology by F. B. Moore and C. C. Hawley, 1953