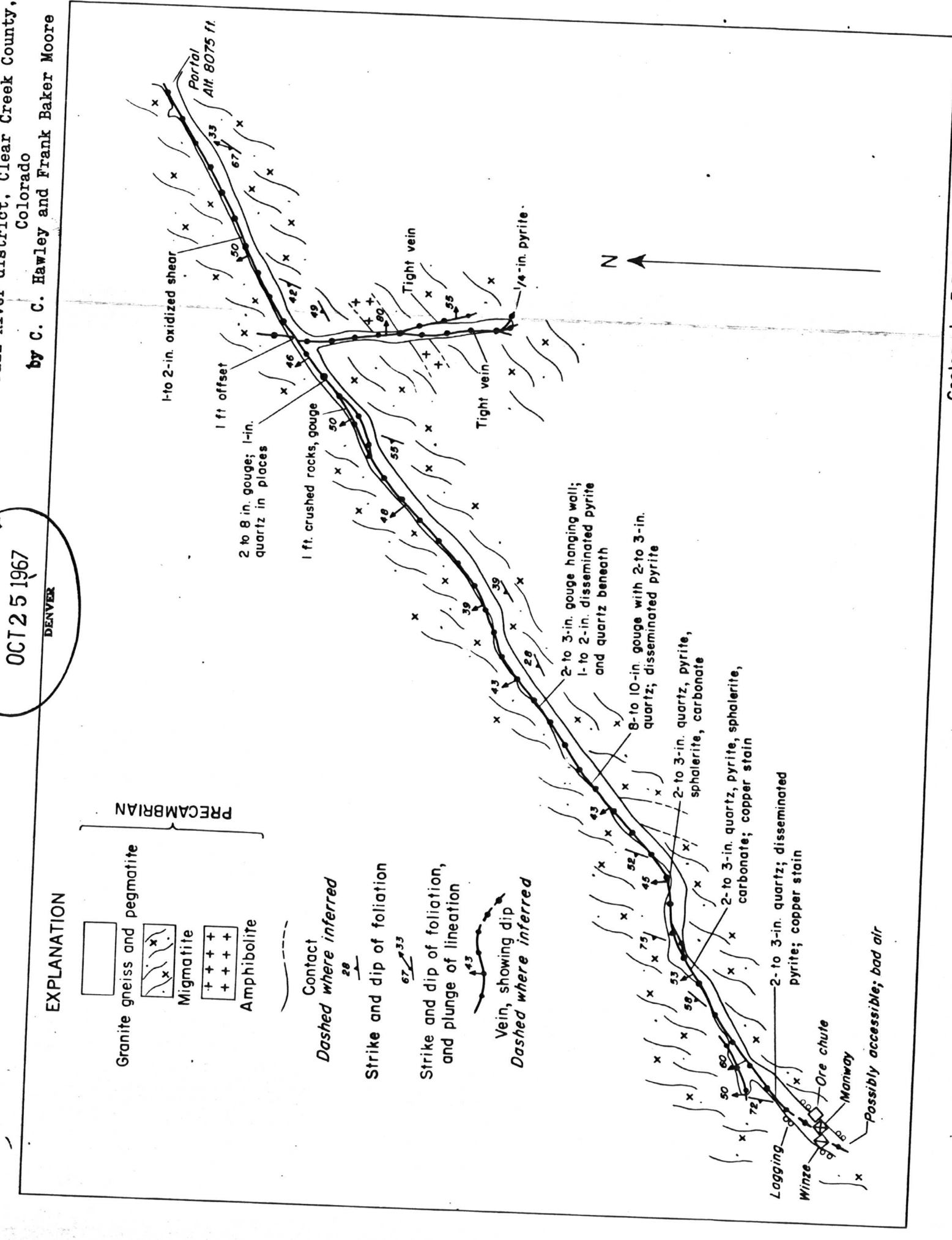


(200)
R 290
no. 946
plates

PLEASE REPLACE IN POCKET
IN BACK OF BOUND VOLUME

DEPARTMENT OF THE INTERIOR
UNITED STATES GEOLOGICAL SURVEY
OPEN FILE, 1967
Mines and prospects, Lawson-Dumont-
Fall River district, Clear Creek County,
Colorado
by C. C. Hawley and Frank Baker Moore

U.S. GEOLOGICAL SURVEY
LIBRARY
OCT 25 1967
DENVER



Geology by F. B. Moore and C. C. Hawley, 1955

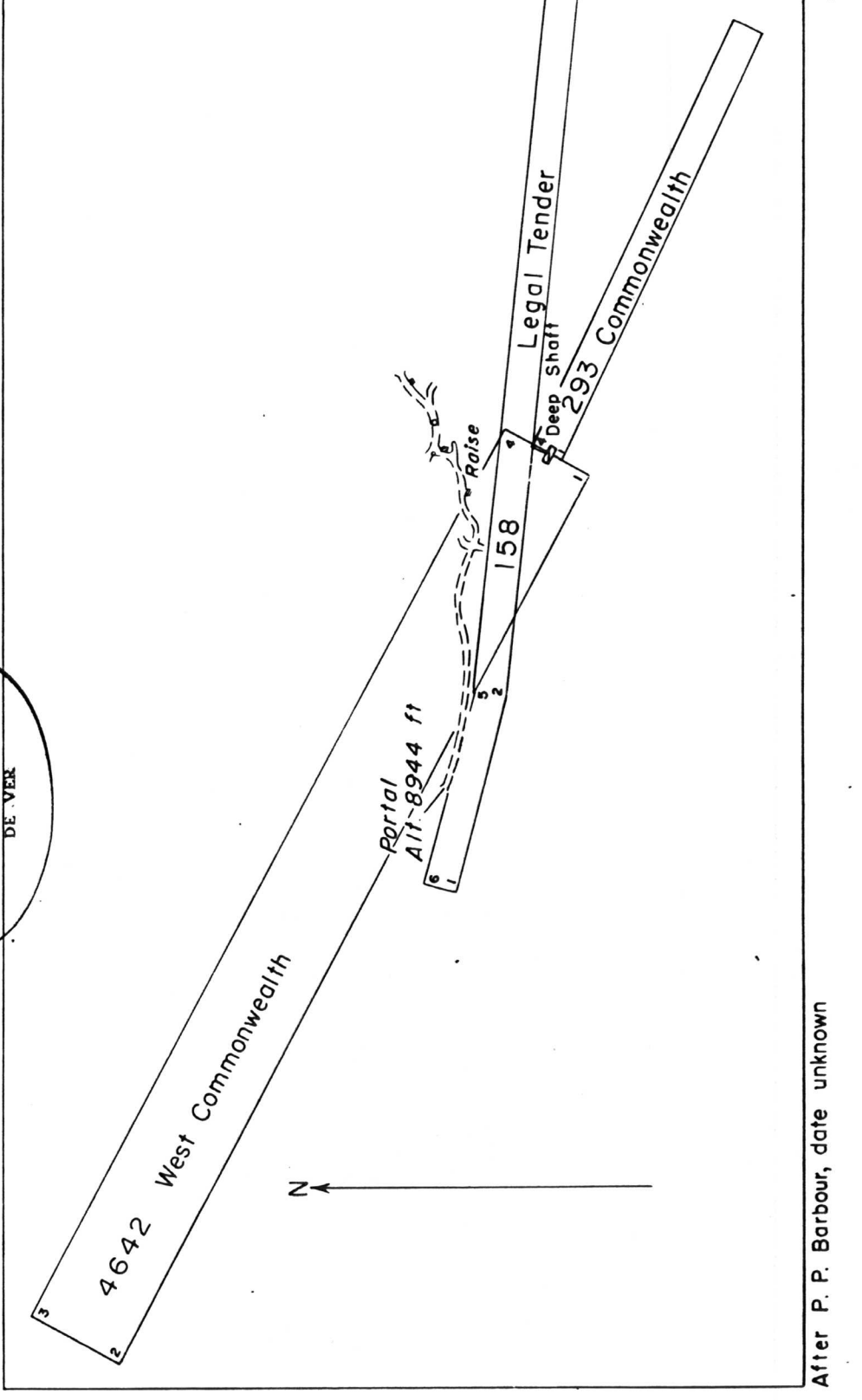
FIGURE 55.—GEOLOGIC MAP OF THE ELKY(?) TUNNEL

(200)
R 290
no. 946
plates

PLEASE REPLACE IN POCKET
IN BACK OF BOUND VOLUME

DEPARTMENT OF THE INTERIOR
UNITED STATES GEOLOGICAL SURVEY
OPEN FILE, 1967
Mines and prospects, Lawson-Dumont-
Fall River district, Clear Creek County,
Colorado
by C. C. Hawley and Frank Baker Moore

U.S. GEOLOGICAL SURVEY
LIBRARY
OCT 25 1967
DENVER



After P. P. Barbour, date unknown

FIGURE 56.—PLAN OF LEGAL TENDER MINE

(200)
R 290
no. 946
plates

PLEASE REPLACE IN POCKET
IN BACK OF BOUND VOLUME

DEPARTMENT OF THE INTERIOR
UNITED STATES GEOLOGICAL SURVEY
OPEN FILE, 1967
Mines and prospects, Lawson-Dumont-
Fall River district, Clear Creek County,
Colorado
by C. C. Hawley and Frank Baker Moore

U.S. GEOLOGICAL SURVEY
LIBRARY
OCT 25 1967
DENVER

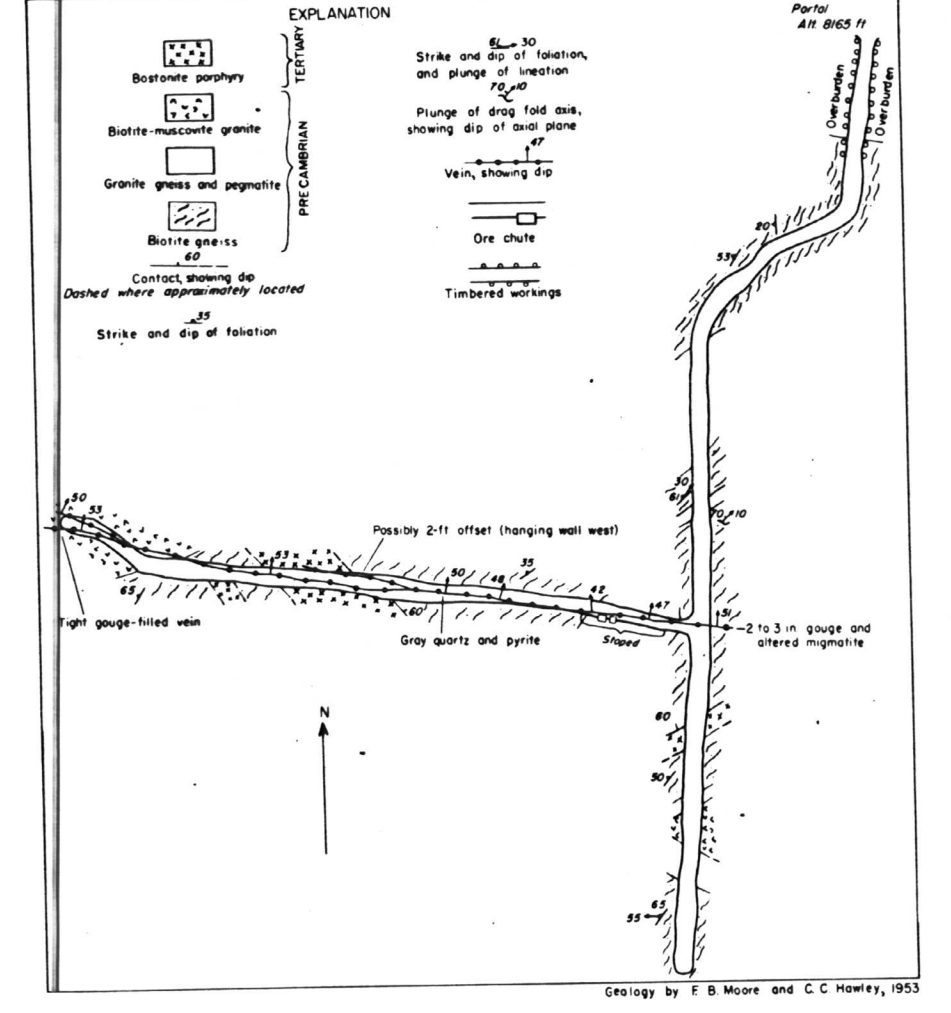


FIGURE 57.—GEOLOGIC MAP OF THE MORNING STAR MINE

(200)
R 290
no. 946
plates

PLEASE REPLACE IN POCKET
IN BACK OF BOUND VOLUME

U.S. GEOLOGICAL SURVEY
LIBRARY
OCT 25 1967
DENVER

DEPARTMENT OF THE INTERIOR
UNITED STATES GEOLOGICAL SURVEY
OPEN FILE, 1967
Mines and prospects, Lawson-Dumont-
Fall River district, Clear Creek County,
Colorado
by C. C. Hawley and Frank Baker Moore

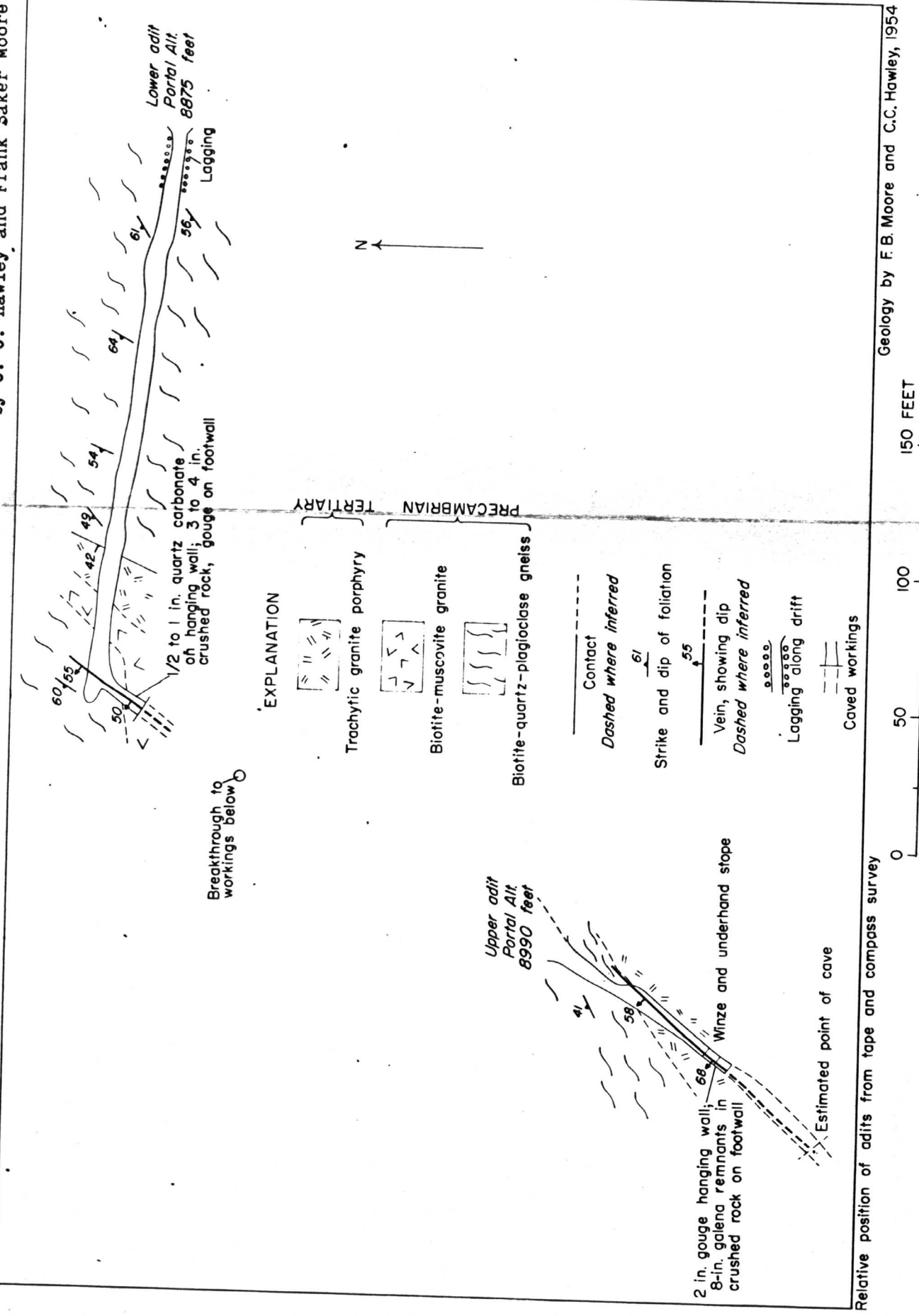


FIGURE 58.—GEOLOGIC MAP OF THE OHIO BELLE(?) MINE

Geology by F. B. Moore and C. C. Hawley, 1954