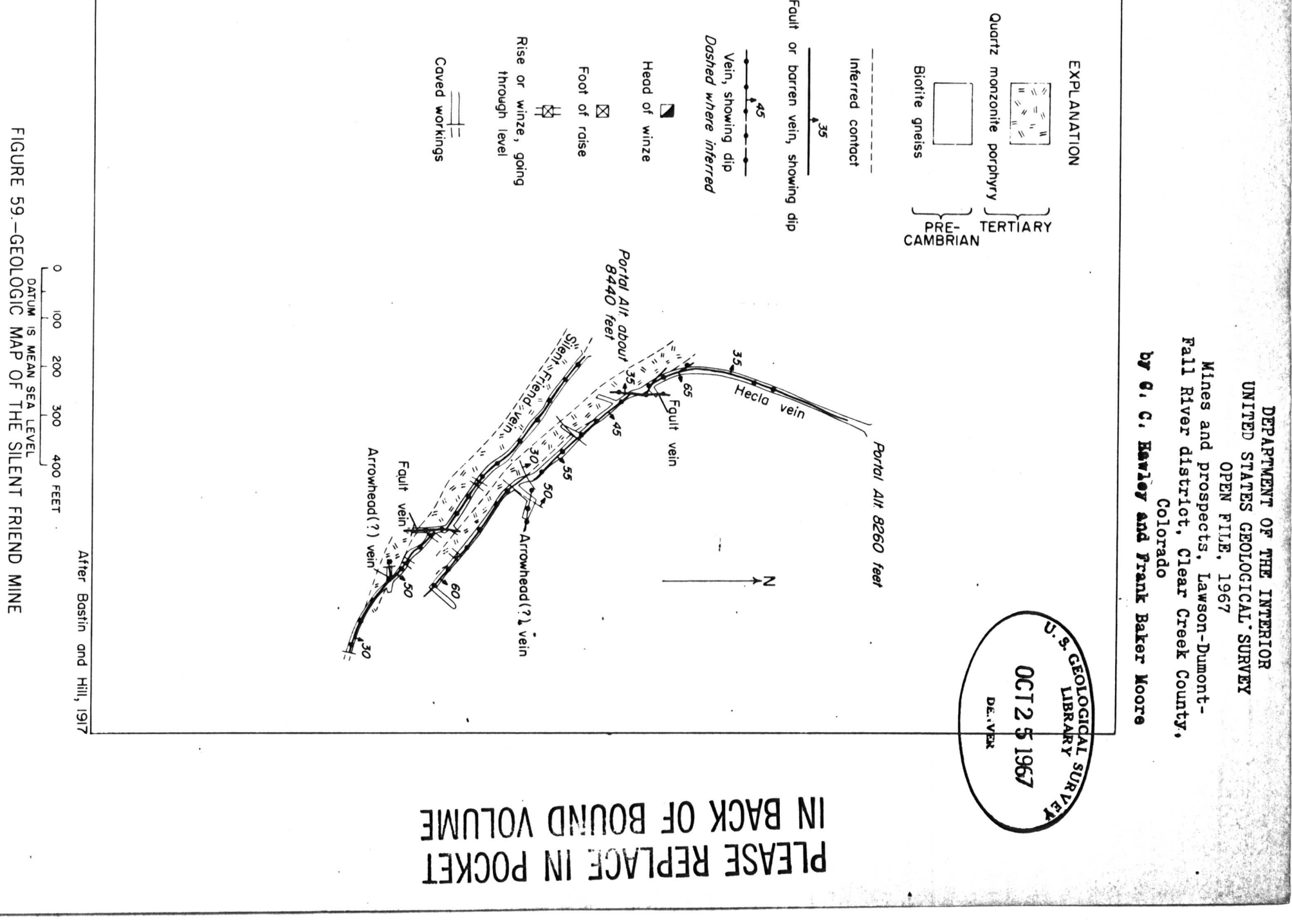


(200)
R 290
no. 946
plates

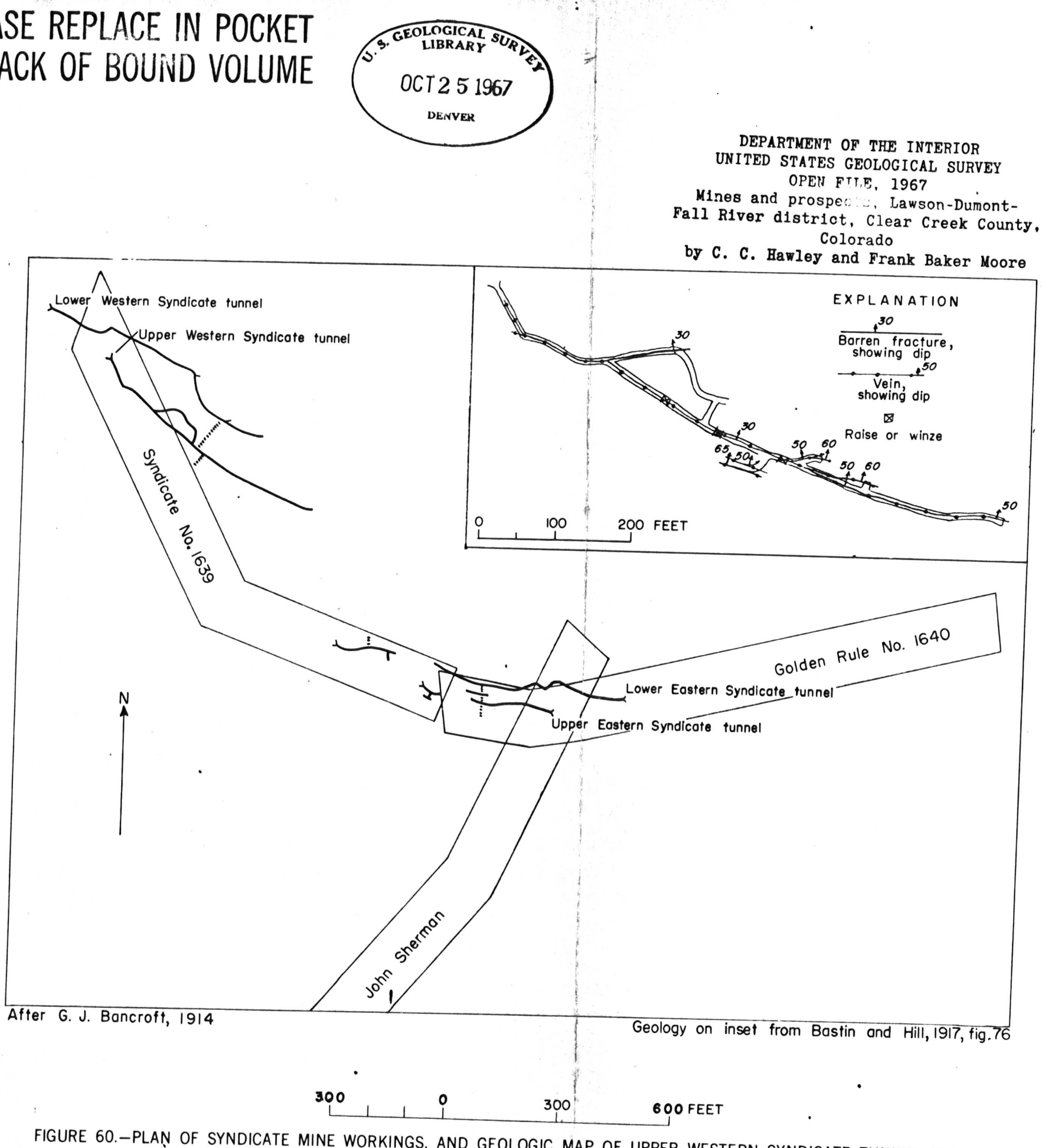


PLEASE REPLACE IN POCKET
IN BACK OF BOUND VOLUME

DEPARTMENT OF THE INTERIOR
UNITED STATES GEOLOGICAL SURVEY
OPEN FILE, 1967
Mines and prospects, Lawson-Dumont-
Fall River district, Clear Creek County,
Colorado
by C. C. Hawley and Frank Baker Moore

(200)
R 290
no. 946
plates

PLEASE REPLACE IN POCKET
IN BACK OF BOUND VOLUME



DEPARTMENT OF THE INTERIOR
UNITED STATES GEOLOGICAL SURVEY
OPEN FILE, 1967
Mines and prospects, Lawson-Dumont-
Fall River district, Clear Creek County,
Colorado
by C. C. Hawley and Frank Baker Moore

FIGURE 60.—PLAN OF SYNDICATE MINE WORKINGS, AND GEOLOGIC MAP OF UPPER WESTERN SYNDICATE TUNNEL (INSET)

(200)
R 290
no. 946
plates

PLEASE REPLACE IN POCKET
IN BACK OF BOUND VOLUME

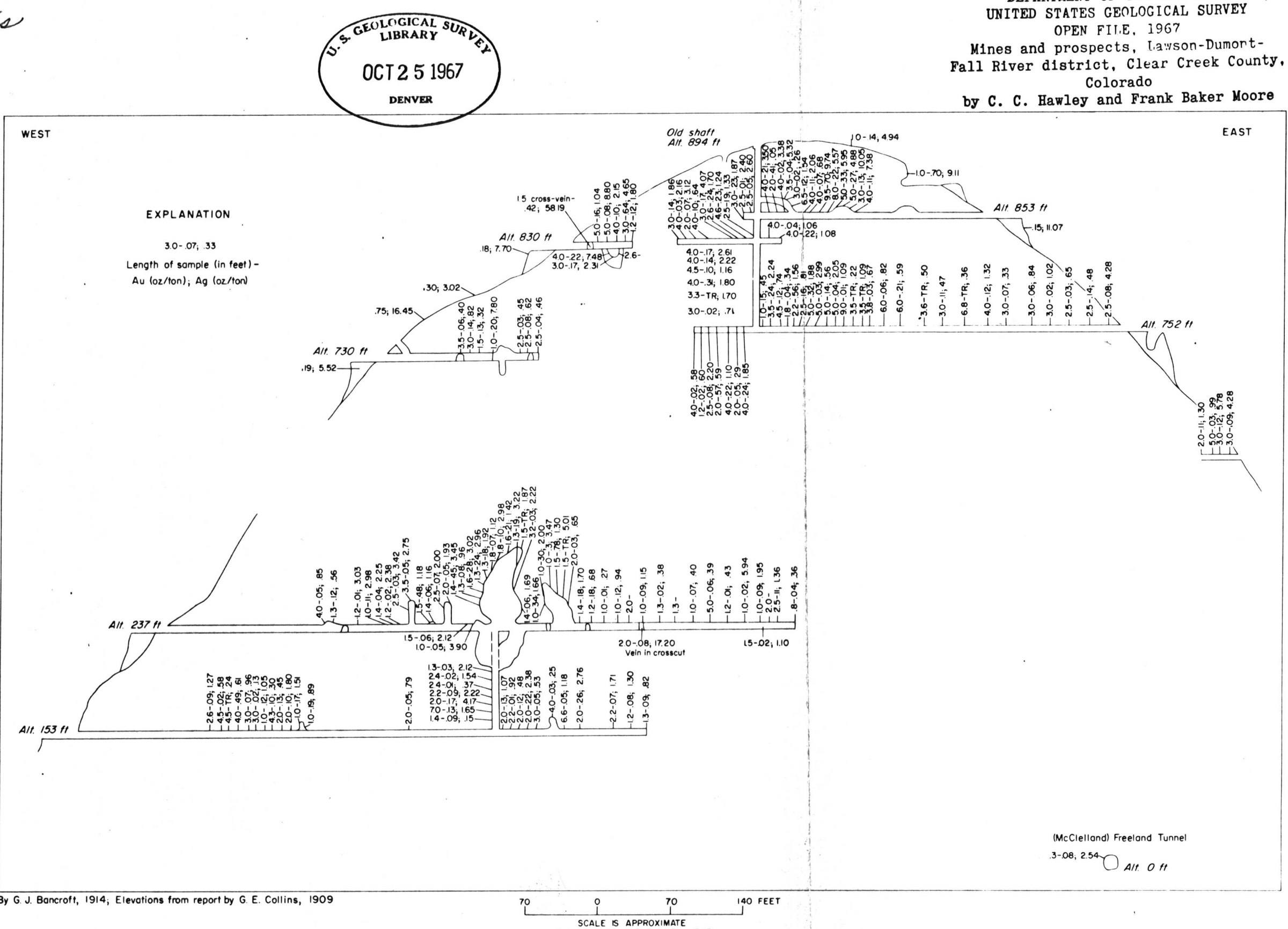
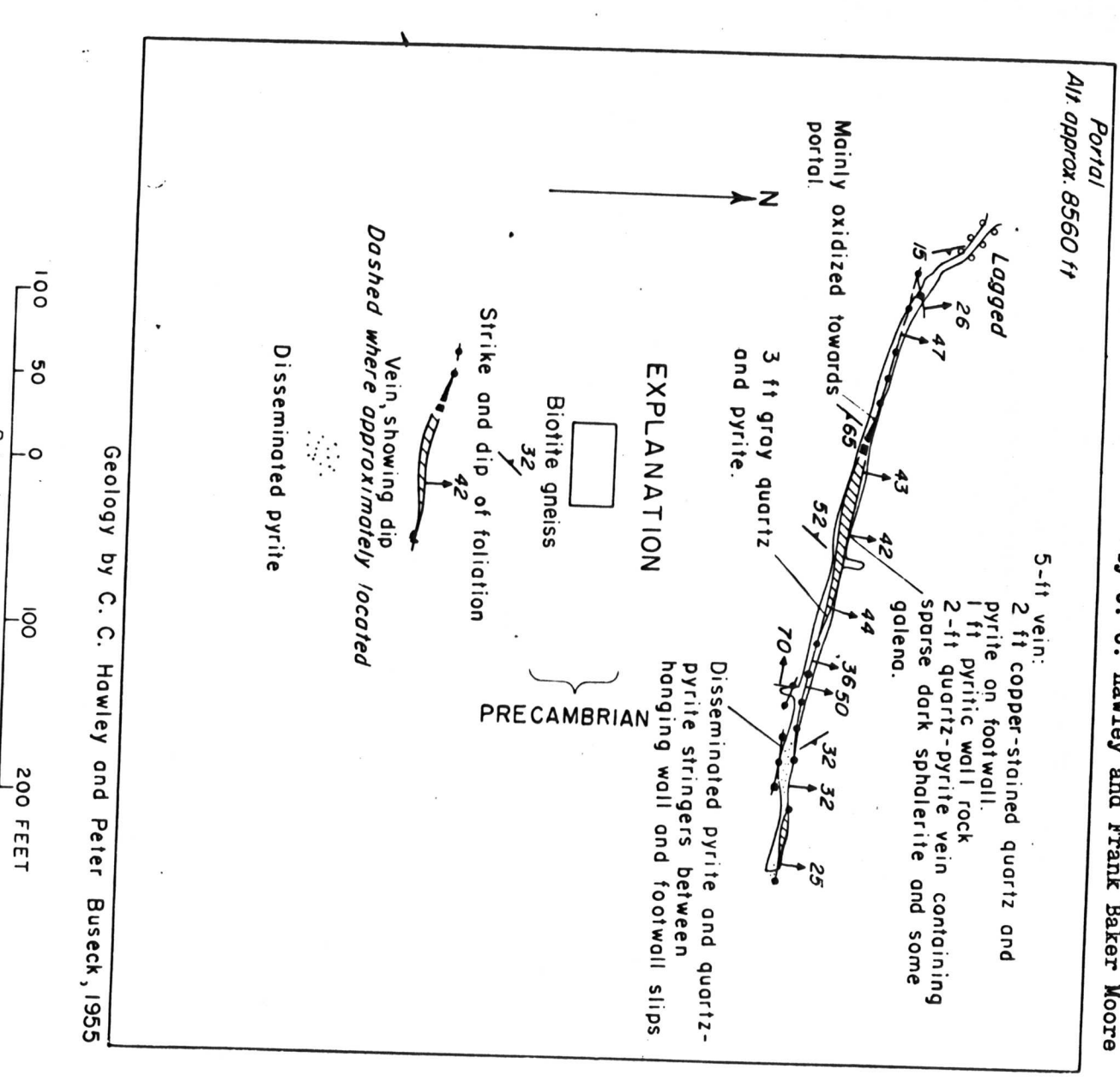


FIGURE 61.—DIAGRAMMATIC SECTIONS IN THE PLANE OF THE SYNDICATE VEIN, SHOWING RESULTS OF SAMPLING

(200)
R 290
no. 946
plates

PLEASE REPLACE IN POCKET
IN BACK OF BOUND VOLUME

FIGURE 62.—GEOLOGIC MAP OF THE UPPER MONARCH ADIT



DEPARTMENT OF THE INTERIOR
UNITED STATES GEOLOGICAL SURVEY
OPEN FILE, 1967
Mines and prospects, Lawson-Dumont-
Fall River district, Clear Creek County,
Colorado
by C. C. Hawley and Frank Baker Moore