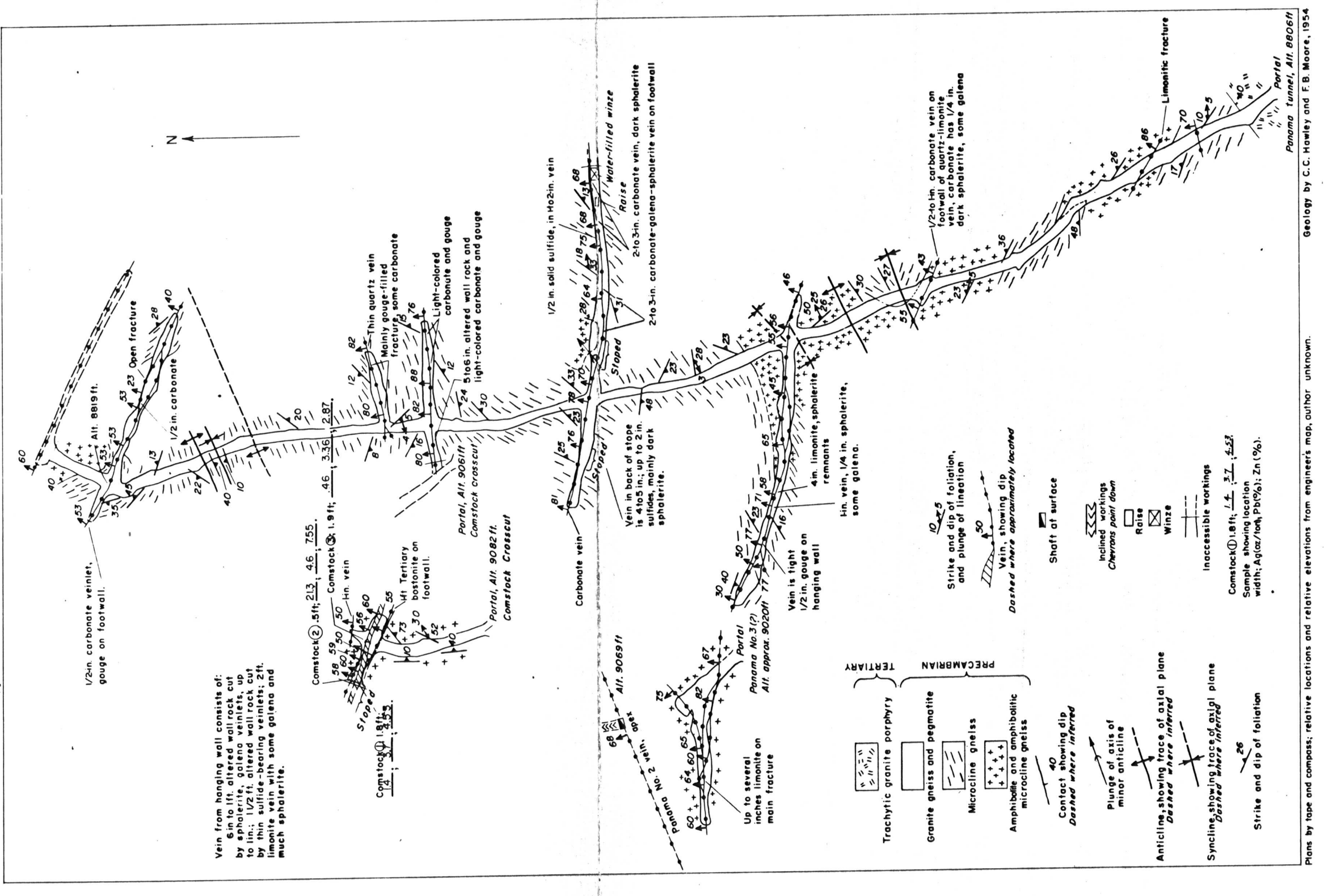


U.S. GEOLOGICAL SURVEY
LIBRARY
OCT 25 1967
DENVER

PLEASE REPLACE IN POCKET
IN BACK OF BOUND VOLUME

(200)
R298
no. 946
plates

DEPARTMENT OF THE INTERIOR
UNITED STATES GEOLOGICAL SURVEY
OPEN FILE, 1967
Mines and prospects, Lawson-Dumont-
Fall River district, Clear Creek County,
Colorado
by C. C. Hawley and Frank Baker Moore



(200)
R298
no. 946
plates

DEPARTMENT OF THE INTERIOR
UNITED STATES GEOLOGICAL SURVEY
OPEN FILE, 1967
Mines and prospects, Lawson-Dumont-
Fall River district, Clear Creek County,
Colorado
by C. C. Hawley and Frank Baker Moore

U.S. GEOLOGICAL SURVEY
LIBRARY
OCT 25 1967
DENVER

PLEASE REPLACE IN POCKET
IN BACK OF BOUND VOLUME

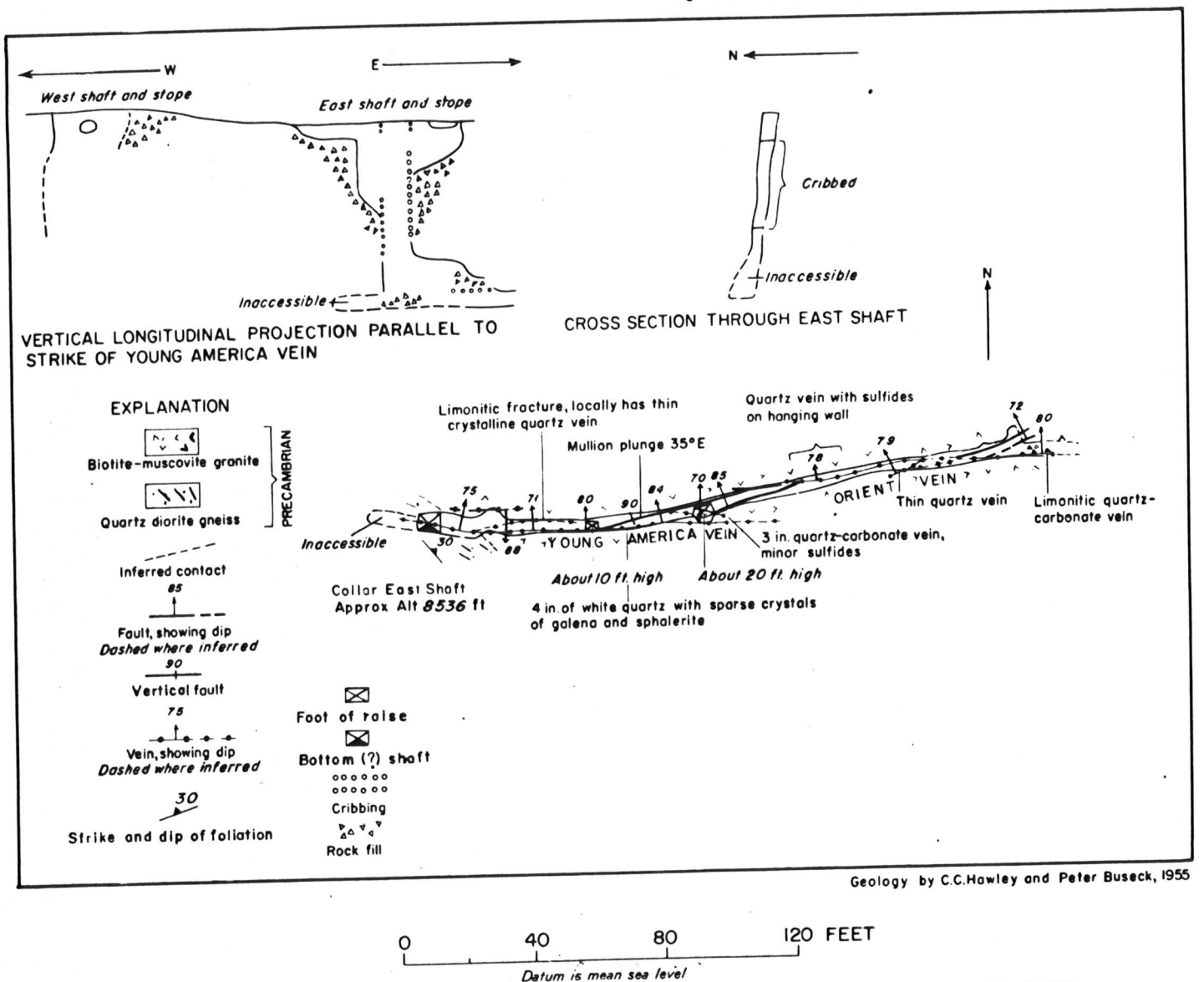


FIGURE 17.—GEOLOGIC MAPS OF UNITED TUNNEL AND AMBOY MINE

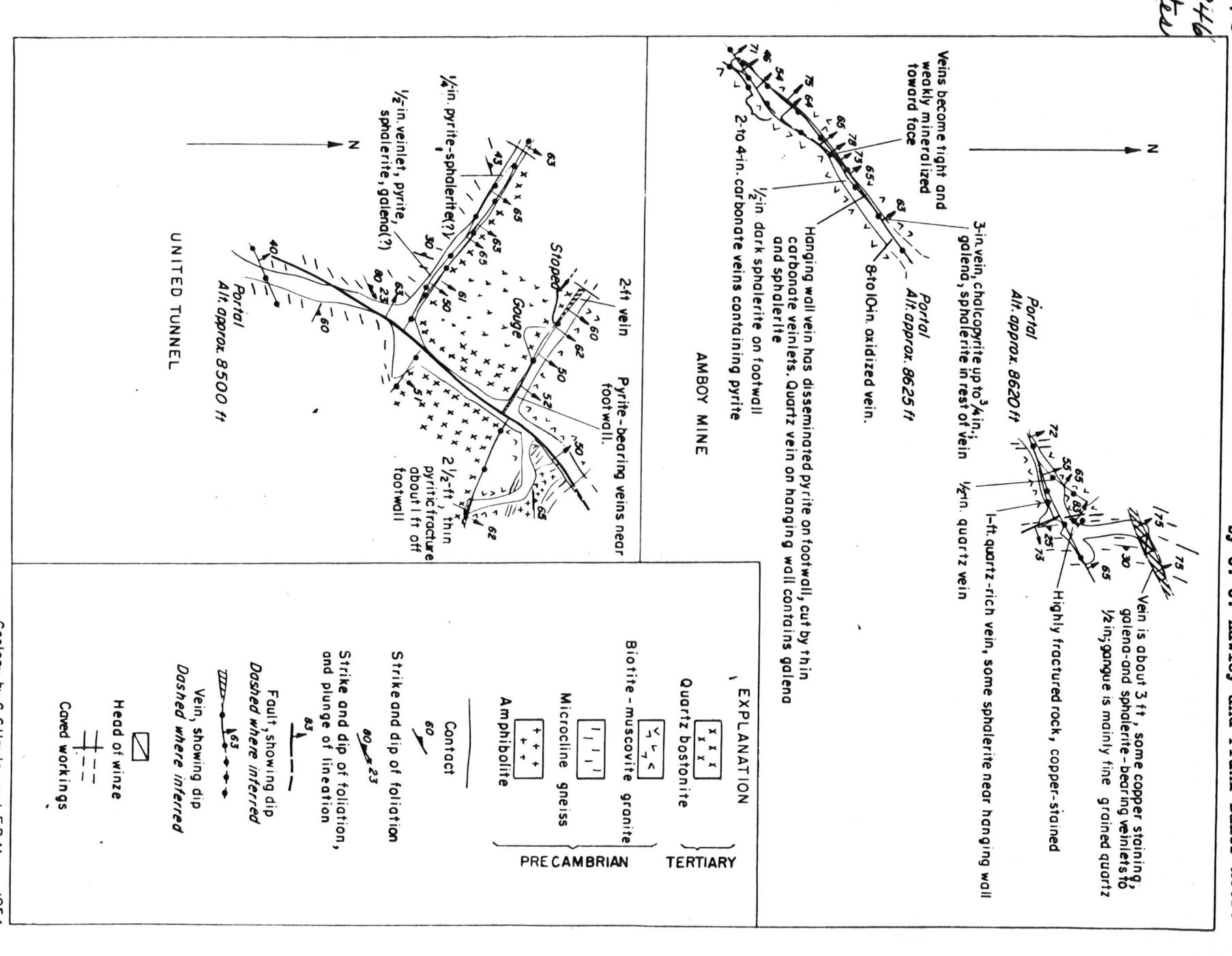


FIGURE 18.—GEOLOGIC MAPS OF THE DOCTOR TUNNEL AND OSMOKSH MINE

