

(200)  
R298  
no. 946  
plates

DEPARTMENT OF THE INTERIOR  
UNITED STATES GEOLOGICAL SURVEY  
OPEN FILE, 1967  
Mines and prospects, Lawson-Dumont-  
Fall River district, Clear Creek County,  
Colorado  
by C. C. Hawley and Frank Baker Moore

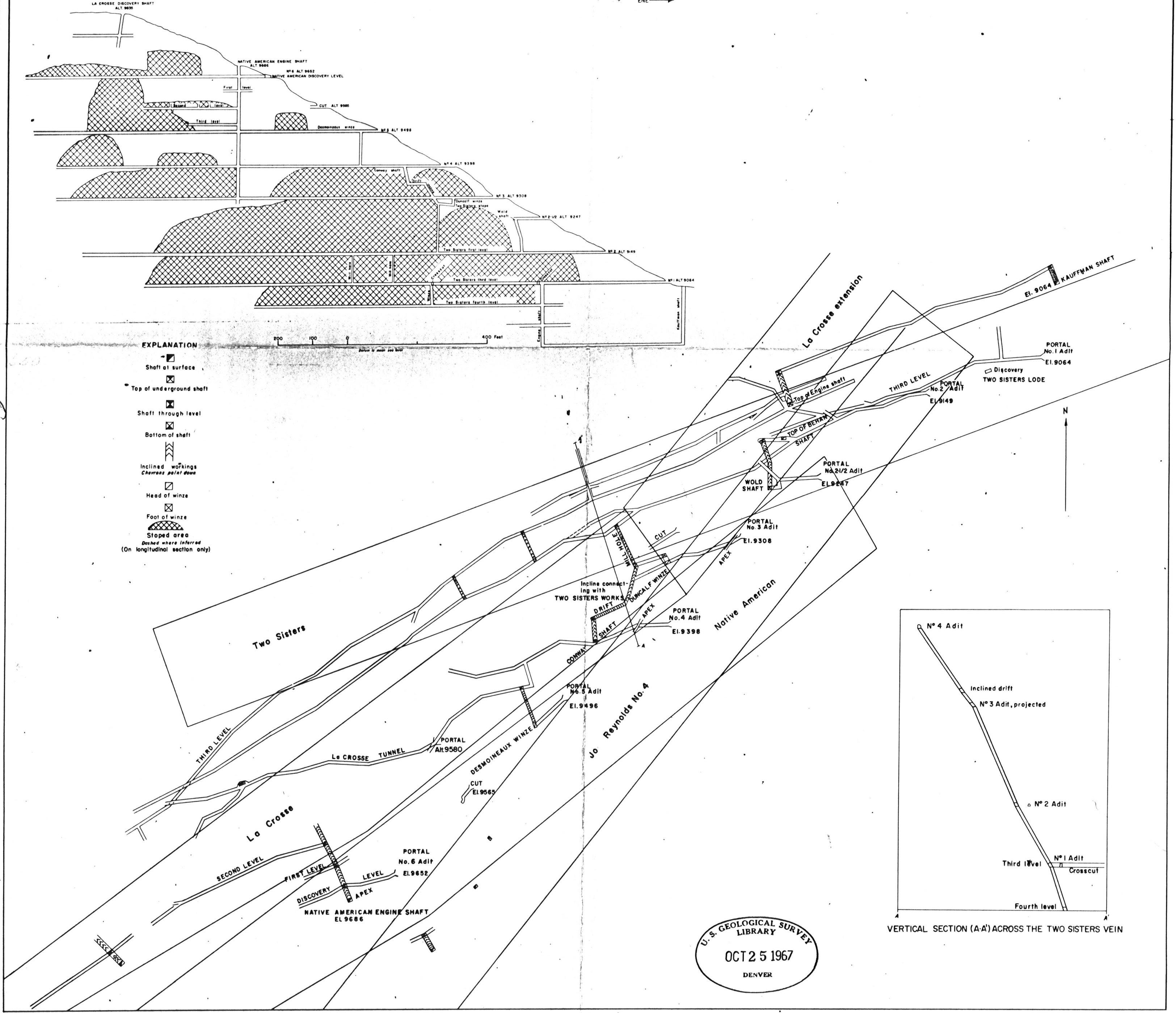


FIGURE 19.—PLAN AND SECTIONS OF THE AMERICAN SISTERS MINE

PLEASE REPLACE IN POCKET  
IN BACK OF BOUND VOLUME

PLEASE REPLACE IN POCKET  
IN BACK OF BOUND VOLUME

DEPARTMENT OF THE INTERIOR  
UNITED STATES GEOLOGICAL SURVEY  
OPEN FILE, 1967  
Mines and prospects, Lawson-Dumont-  
Fall River district, Clear Creek County,  
Colorado  
by C. C. Hawley and Frank Baker Moore

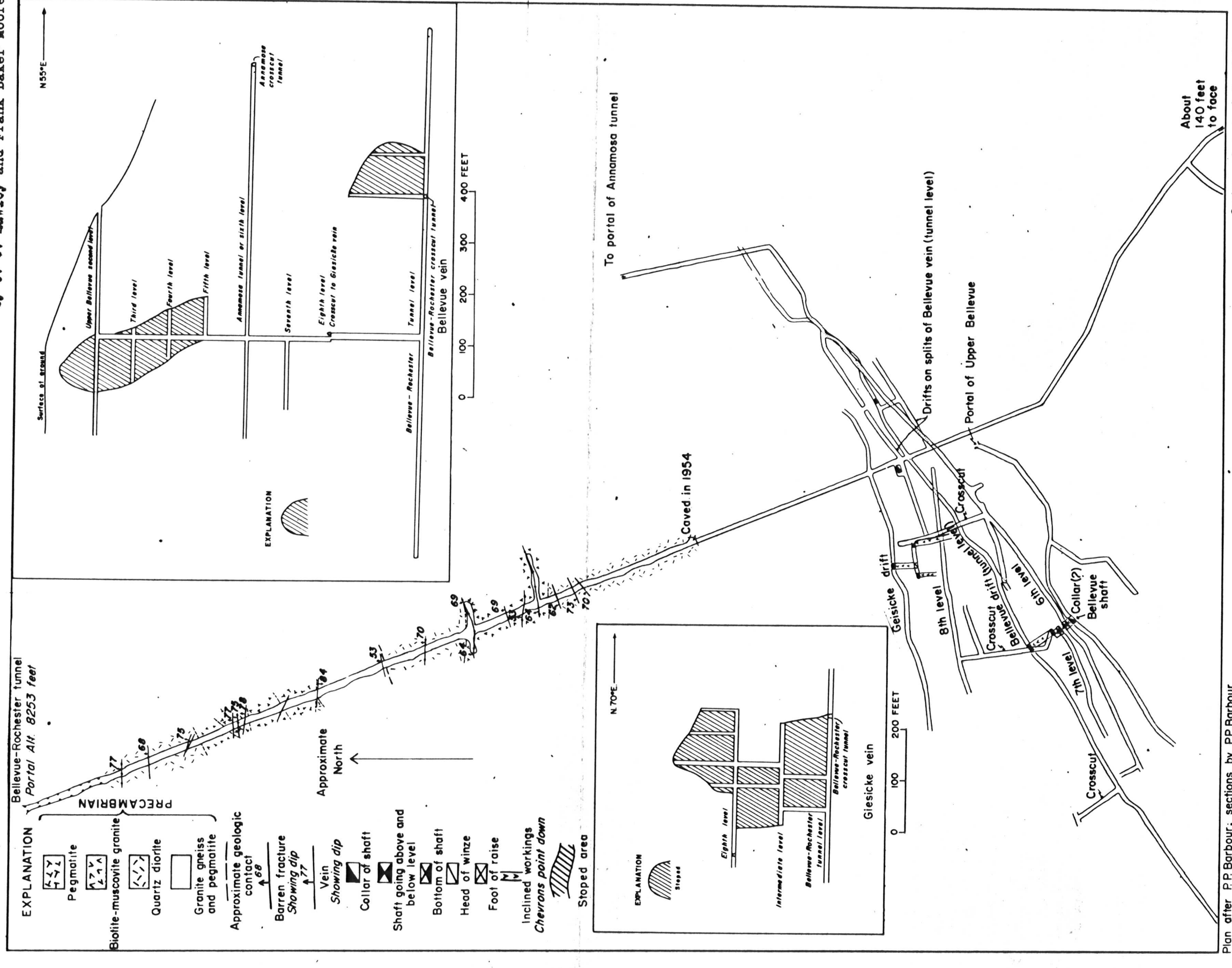


FIGURE 20.—MAP AND LONGITUDINAL SECTIONS OF THE BELLEVUE-HUDSON MINE

(200)  
R298  
no. 946  
plates

PLEASE REPLACE IN POCKET  
IN BACK OF BOUND VOLUME

U.S. GEOLOGICAL SURVEY LIBRARY  
OCT 25 1967  
DENVER

DEPARTMENT OF THE INTERIOR  
UNITED STATES GEOLOGICAL SURVEY  
OPEN FILE, 1967  
Mines and prospects, Lawson-Dumont-  
Fall River district, Clear Creek County,  
Colorado  
by C. C. Hawley and Frank Baker Moore

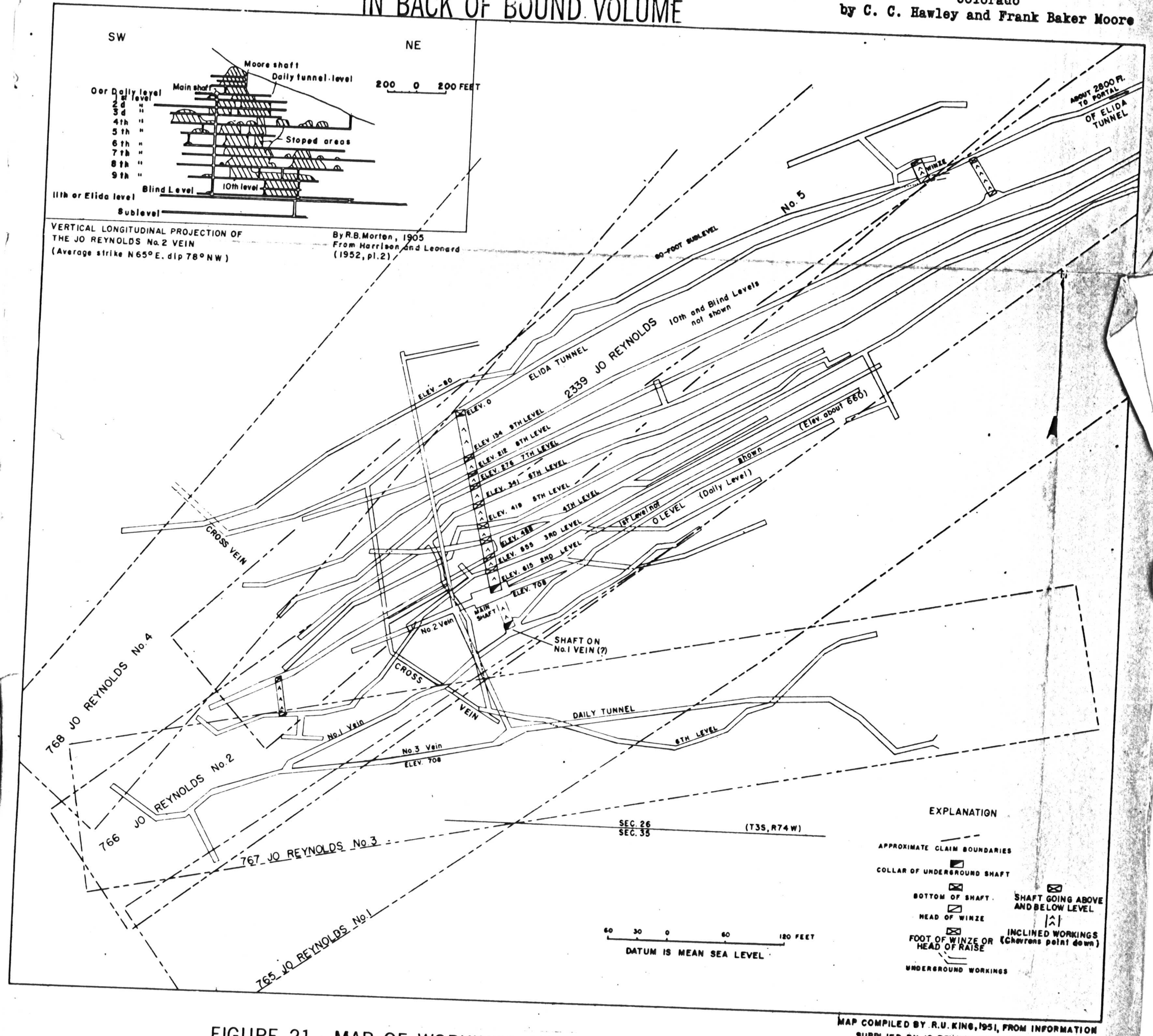


FIGURE 21.—MAP OF WORKINGS OF PART OF THE JO REYNOLDS MINE