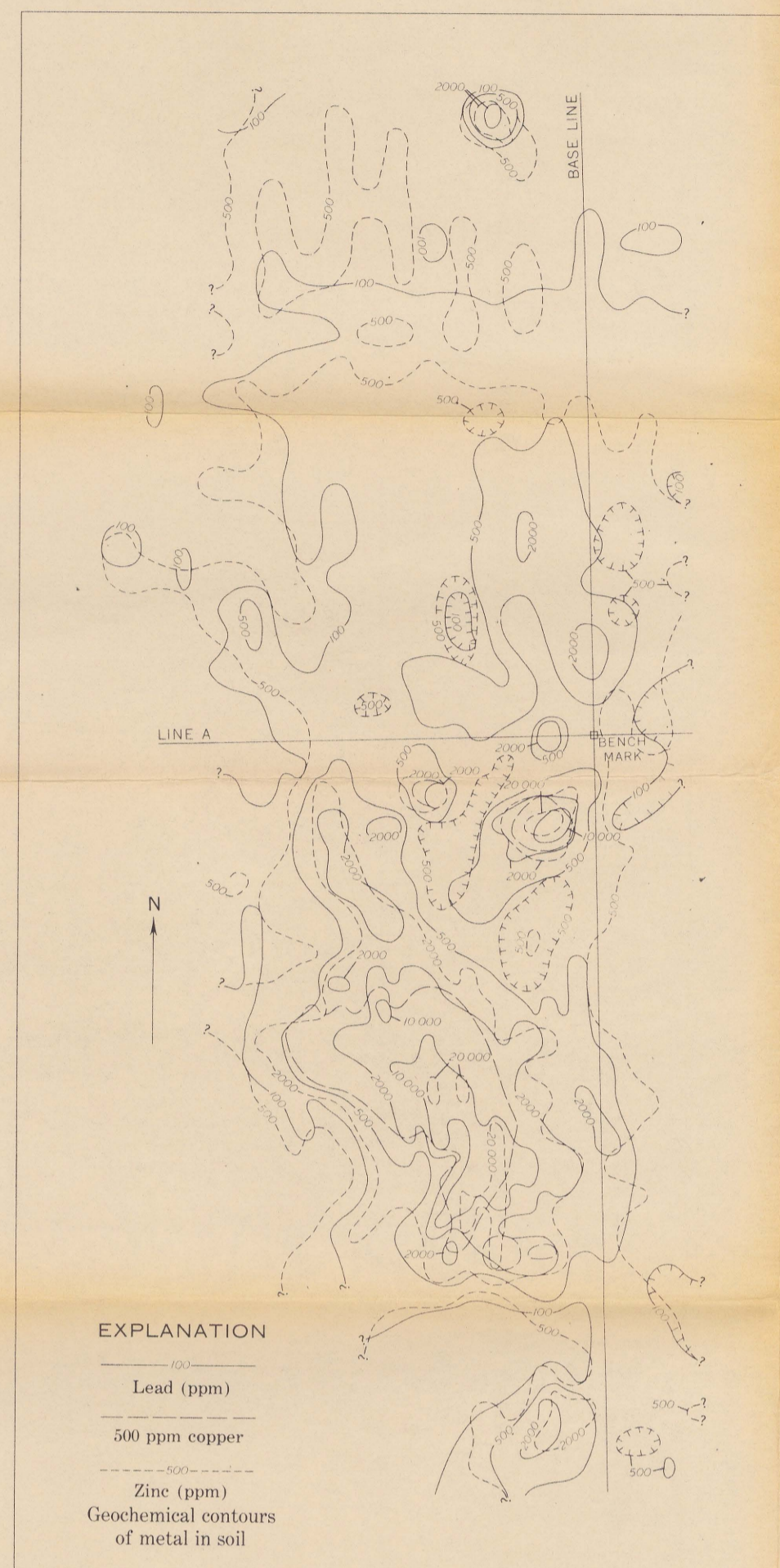
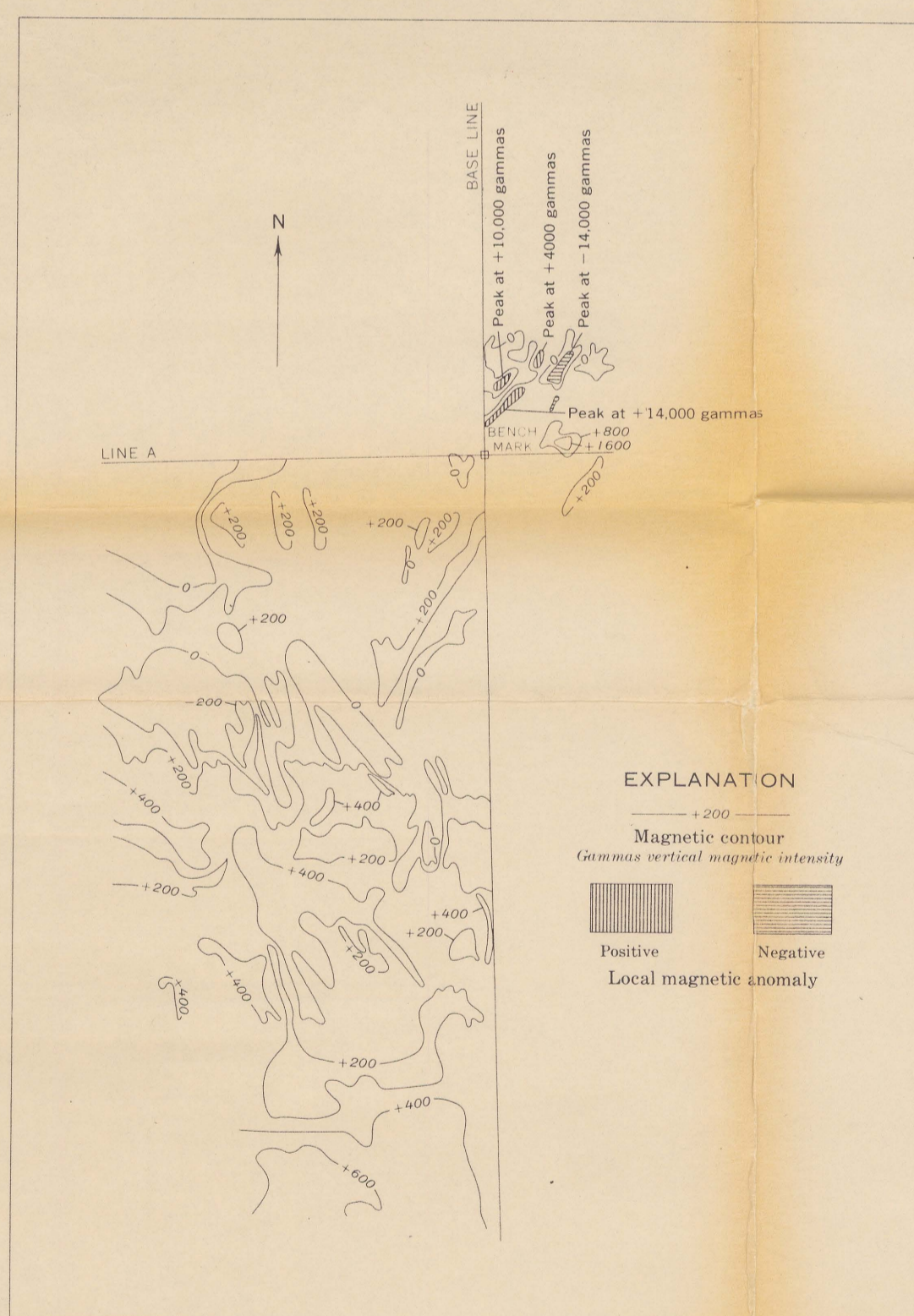


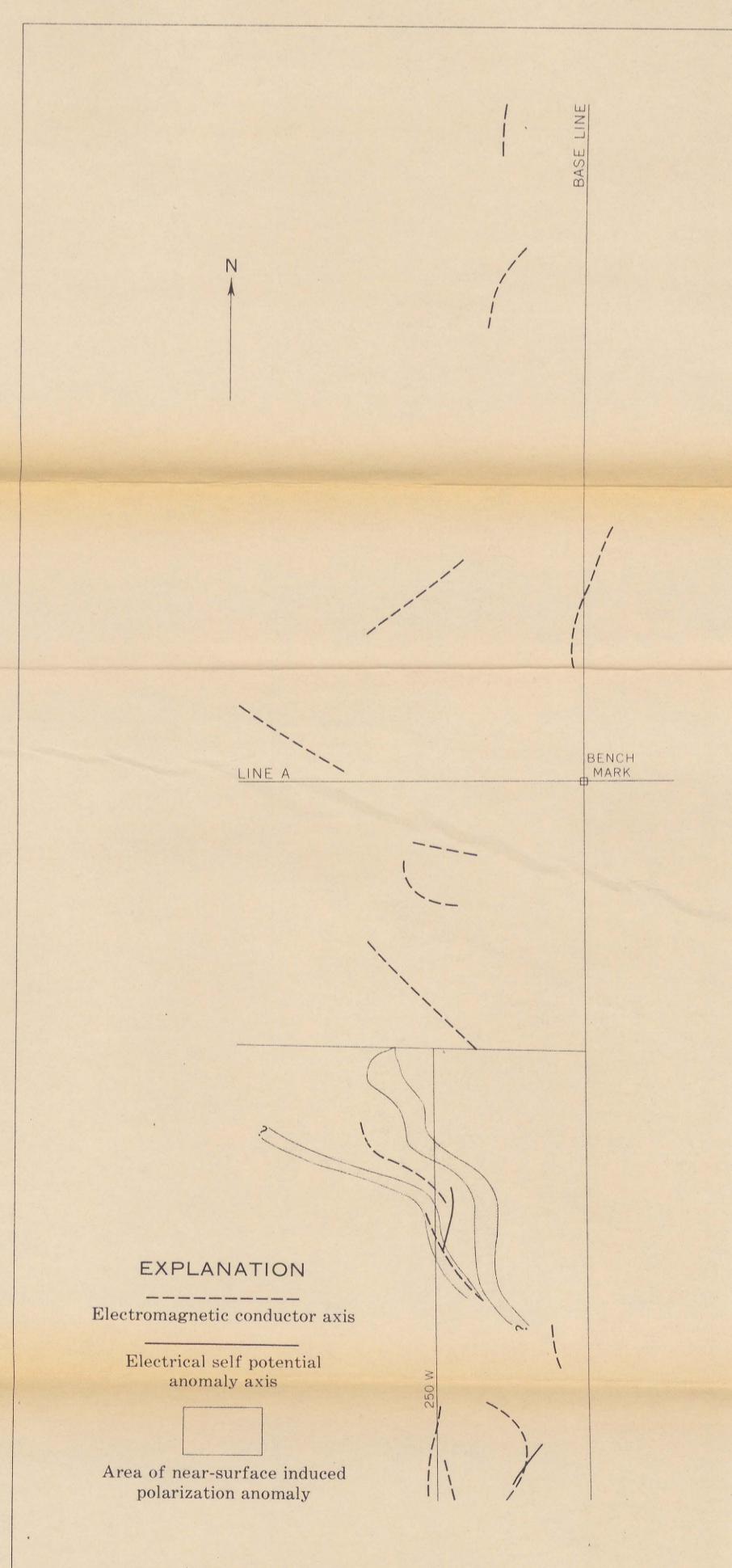
A. GEOLOGIC MAP. MODIFIED FROM BLEACKLEY AND OTHERS, 1965. CONTOUR INTERVAL, 10 METERS



B. GEOCHEMICAL MAP. MODIFIED FROM BLEACKLEY AND OTHERS, 1965



C. MAGNETIC MAP. DATA NORTH OF LINE A COMPILED BY CHARLIE SIRIRATANAMONGKOL; DATA SOUTH OF LINE A MODIFIED FROM BLEACKLEY AND OTHERS, 1965



D. GEOPHYSICAL SUMMARY MAP. MODIFIED FROM BLEACKLEY AND OTHERS, 1965

PLATE 6. MAPS OF THE PHU KHUM 2 (BAN NONG YA SAI) AREA