67-170

PLATE 2

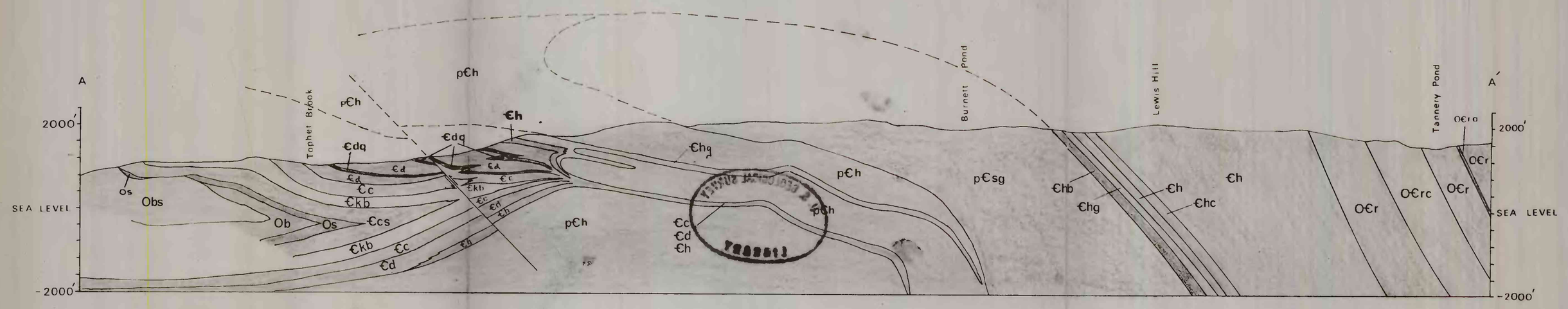

SECTION ALONG A–A′

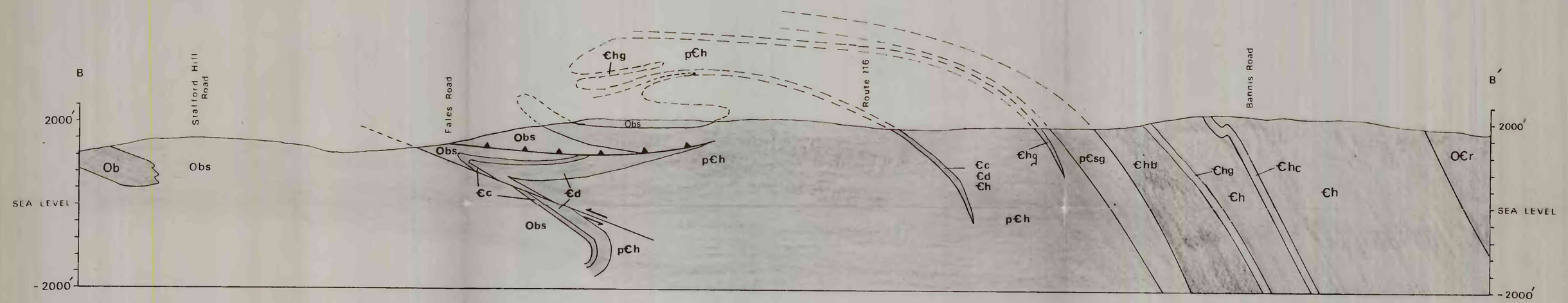

SECTION ALONG B–B′

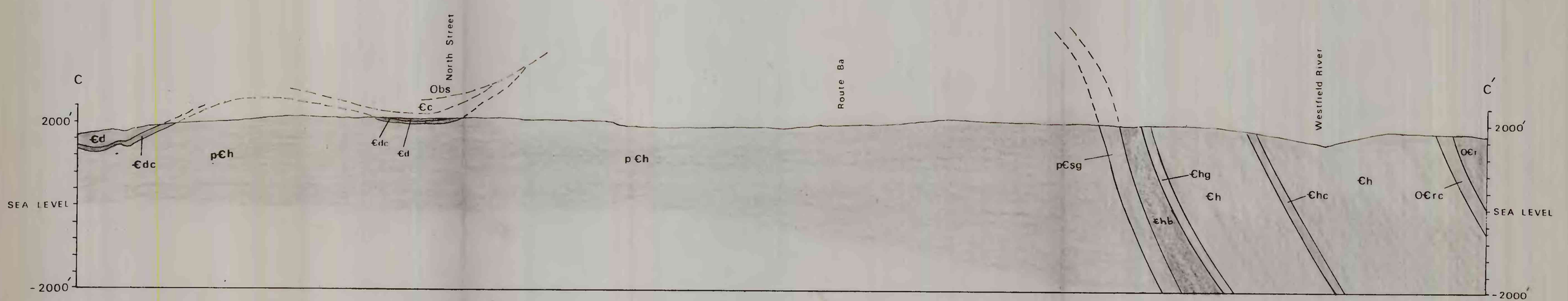

SECTION ALONG C–C′

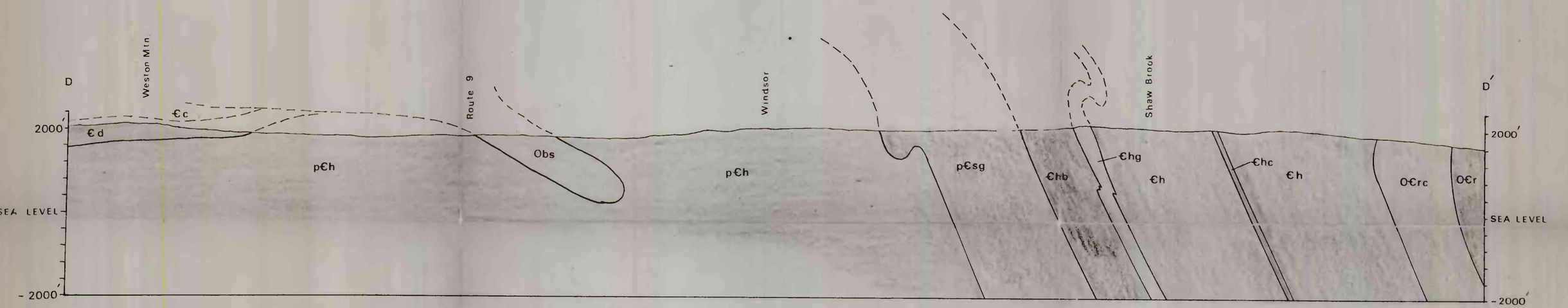

SECTION ALONG D–D′

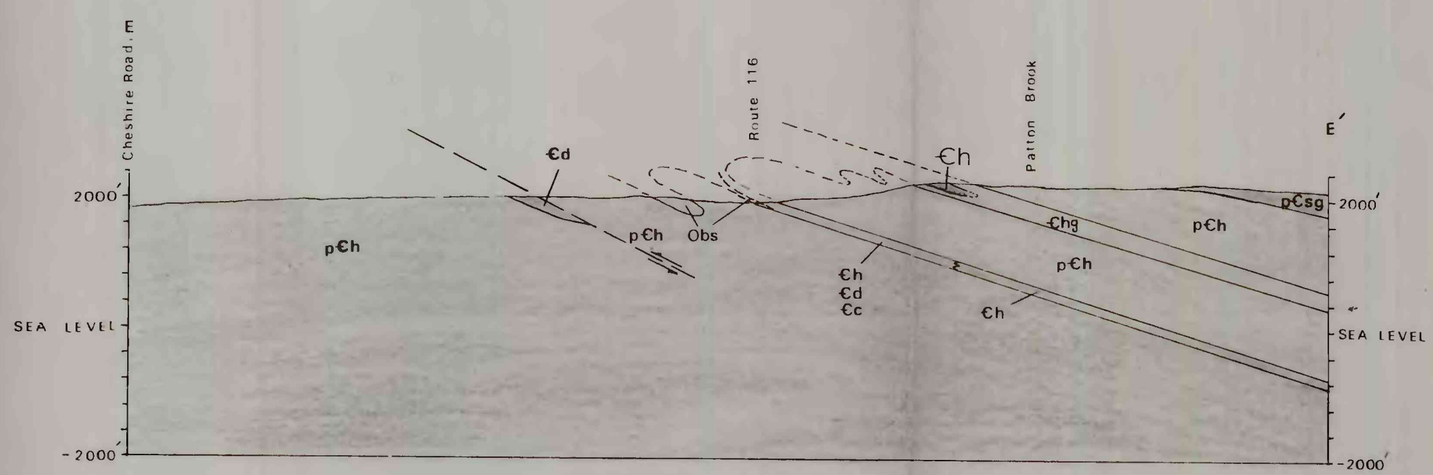

SECTION ALONG E–E′

SCALE

1″ = 2000′

VERTICAL AND HORIZONTAL

See Plate 1 for explanation of symbols and lines of sections

U.S. Geological Survey
OPEN FILE MAP
This map is preliminary and has not been edited or reviewed for conformity with Geological Survey standards or nomenclature.

Cross Sections of the Windsor Quadrangle, Massachusetts