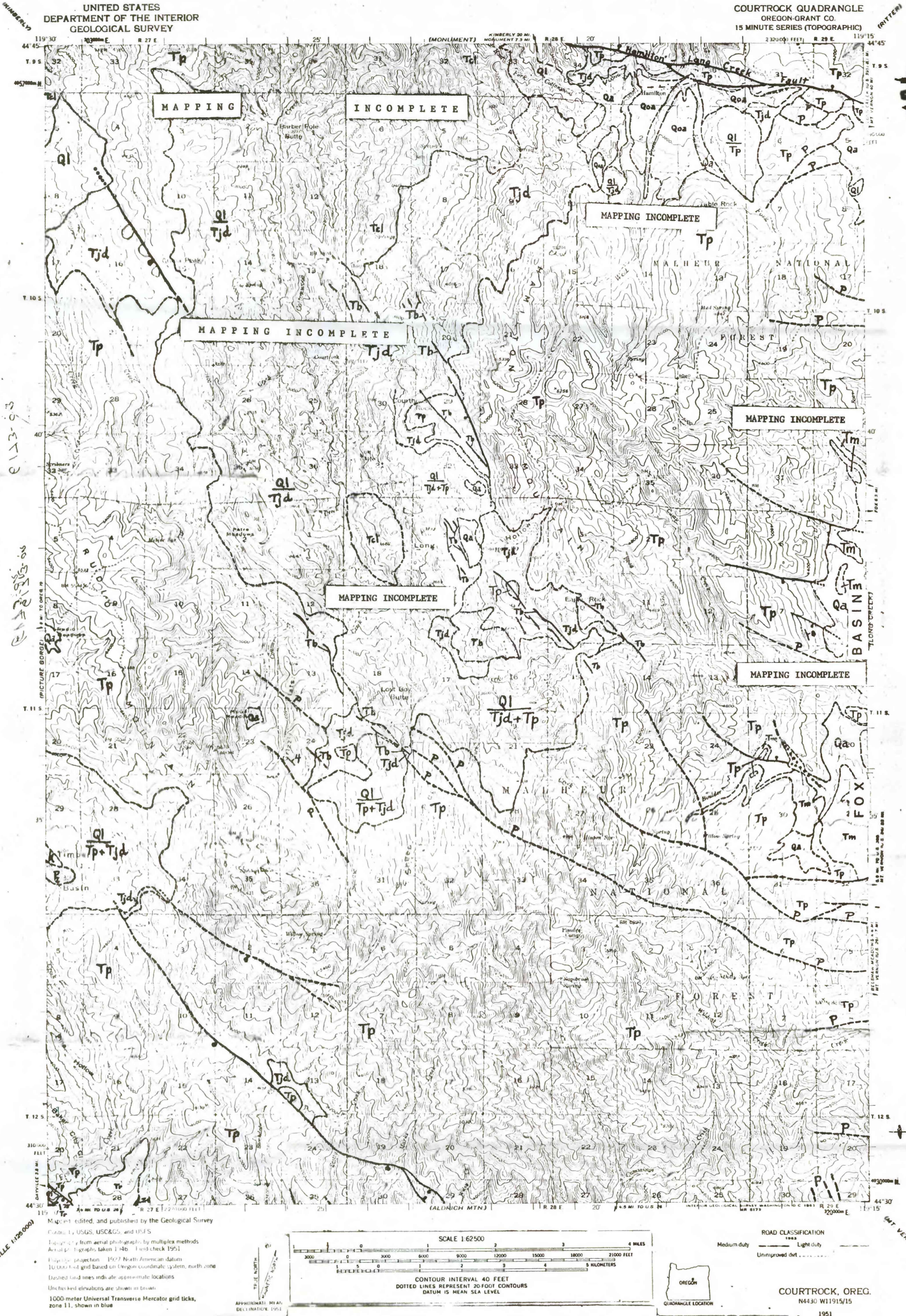


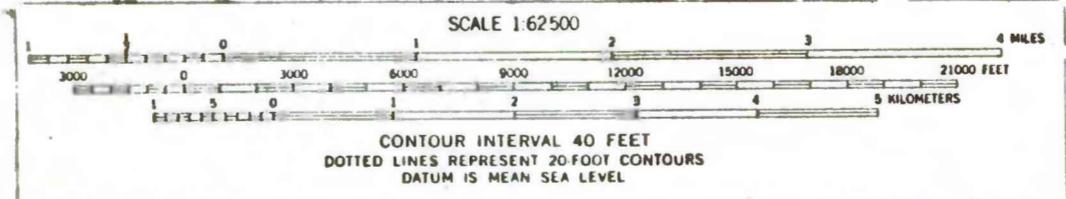
573.

67-212



6113-92
 5125-03
 5125-03
 5125-03

Map edited and published by the Geological Survey
 Contour interval, USGS, USC&GS, and USFS
 Elevation from aerial photographs by multiple methods
 Aerial photographs taken 1-46; check 1951
 Projection, 1927 North American datum
 10,000-foot grid based on Oregon coordinate system, north zone
 Dashed land lines indicate approximate locations
 Unchecked elevations are shown in brown
 1000-meter Universal Transverse Mercator grid ticks,
 zone 11, shown in blue




ROAD CLASSIFICATION
 Medium duty ————
 Light duty - - - - -
 Unimproved dirt



COURTRUCK, OREG.
 N4430 W1915/15
 1951

PRELIMINARY GEOLOGIC MAP OF THE COURTRUCK QUADRANGLE,
 GRANT COUNTY, OREGON
 PJR 5-24-67
 by
 T.P. Thayer and G. Ervin Brown



U.S. Geological Survey
 OPEN FILE MAP
 This map is preliminary and has
 not been edited or reviewed for
 conformity with Geological Survey
 standards or nomenclature.