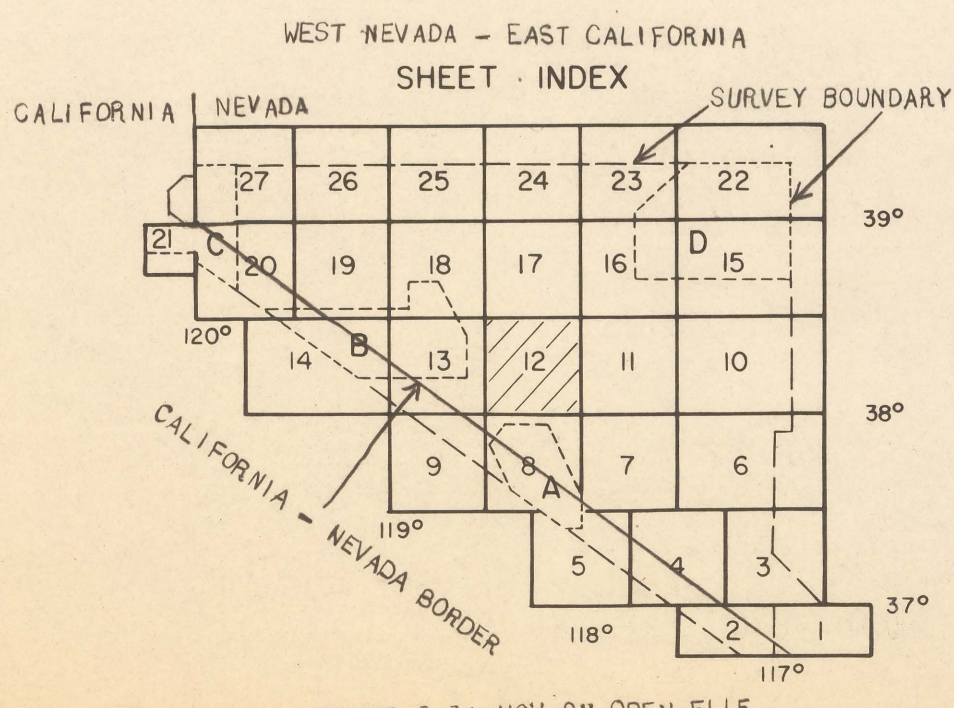
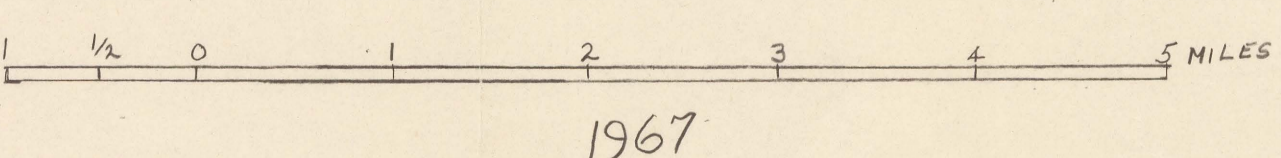


AEROMAGNETIC MAP OF THE MINA QUADRANGLE, NEVADA



HORIZONTAL SCALE.....1:62500  
 CONTOUR INTERVAL.....20 GAMMA  
 100 GAMMA CONTOUR.....  
 20 GAMMA CONTOUR.....  
 MAGNETIC LOW.....  
 MAGNETIC MAXIMUM/MINIMUM.....±1527  
 SURVEY ALTITUDE.....9000 FEET ASL  
 FLIGHT LINE.....  
 REGIONAL MAGNETIC GRADIENT NOT REMOVED  
 TOTAL INTENSITY RELATIVE TO ARBITRARY DATUM



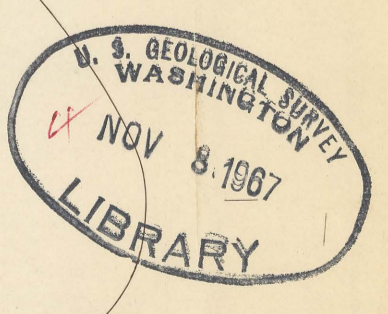
FLOWN AND COMPILED BY LOCKWOOD, KESSLER,  
AND BARTLETT, INC., 1967

WESTERN NEVADA  
SHEET NUMBER 12  
LKB 1967

U.S. GEOLOGICAL SURVEY  
Released to open file  
NOV 8 1967

This map is preliminary  
and has not been edited  
or reviewed for conformity  
to Geological Survey  
standards.

Nevada (Mina quad.) aeromagnetic 1:62,500. 1967.  
cop 1



M(200)  
R29a  
no. 67-24 5  
C, 1

