
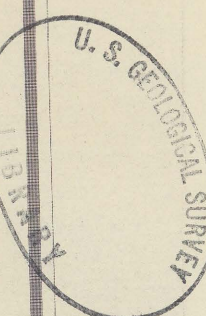



(200)  
R290  
96.1102

PLEASE REPLACE IN POUCH  
IN BACK OF BOUND VOLUME



MAPPED, EDITED, AND PUBLISHED BY THE GEOLOGICAL SURVEY

SCALE 1:250,000



EXPLANATION

- Gr** Granitic rocks  
**3** Lode deposit  
**X24** Placer deposit  
**25** numbers refer to accompanying list

METALLIC MINERAL RESOURCES MAP OF THE SKAGWAY QUADRANGLE, ALASKA

Compiled by  
Edward H. Cobb  
1968

This map is preliminary and has not been edited or reviewed for conformity with Geological Survey standards or nomenclature.