Prepared in cooperation with CALIFORNIA DEPARTMENT OF WATER RESOURCES

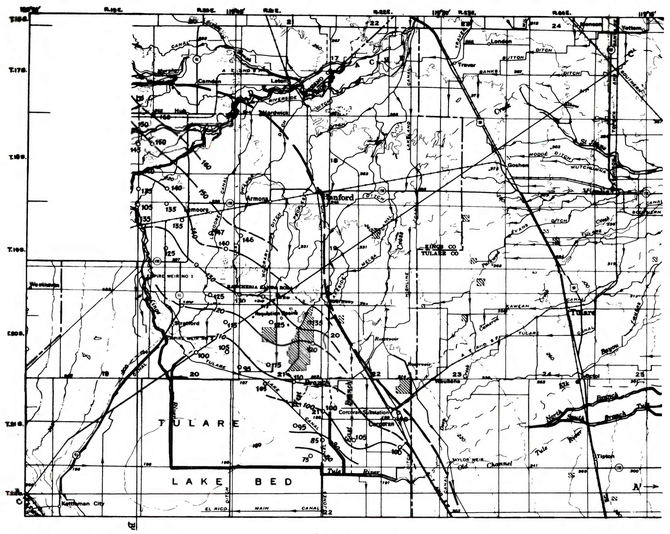

A-clay
Contours drawn on base of clay bed

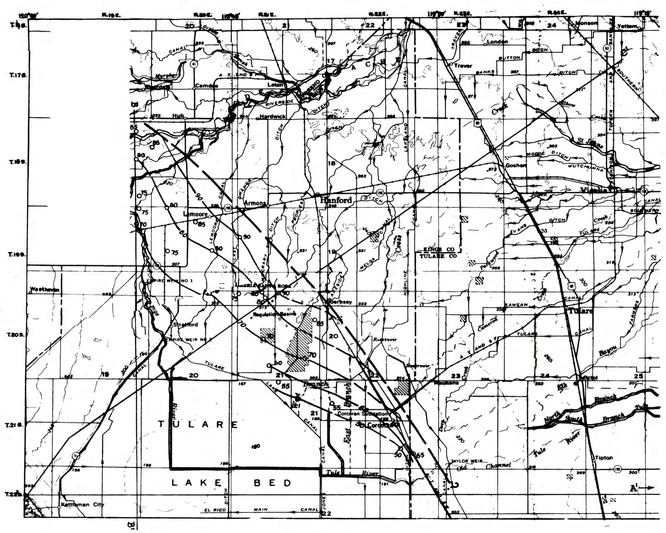

B-clay
Contours drawn on top of clay bed

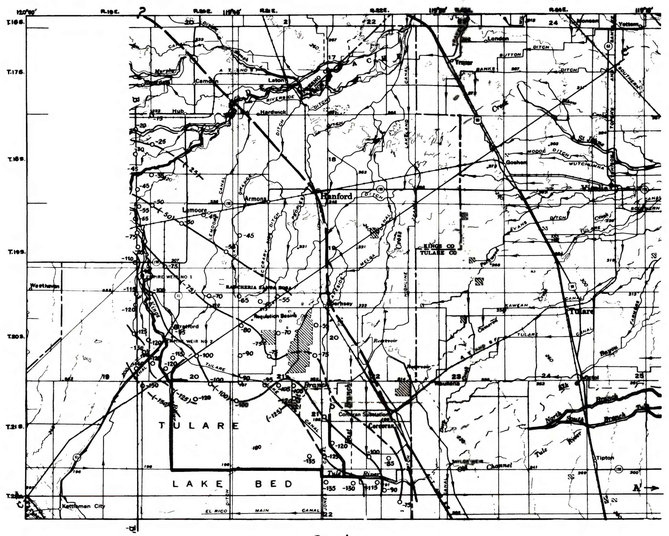

C-clay
Contours drawn on base of clay bed

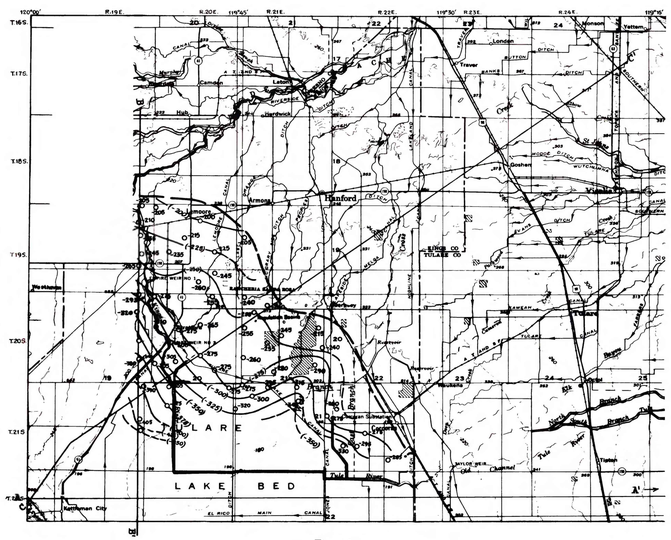

D-clay
Contours drawn on base of clay bed

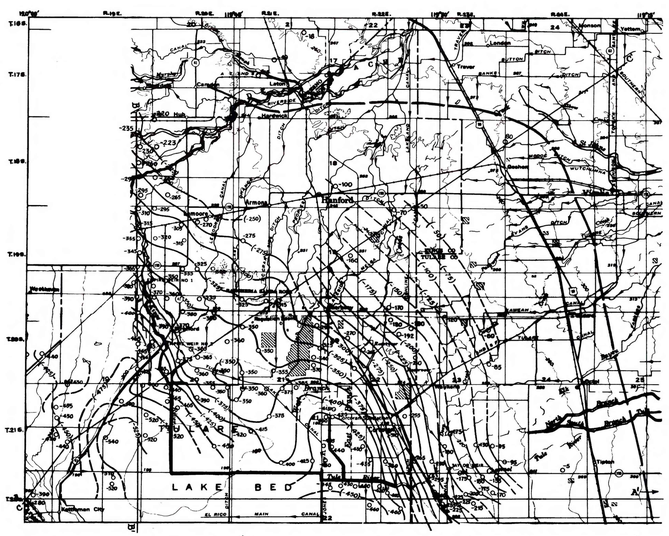

E-clay (Corcoran Clay Member of the Tulare Formation)
Contours drawn on top of clay bed

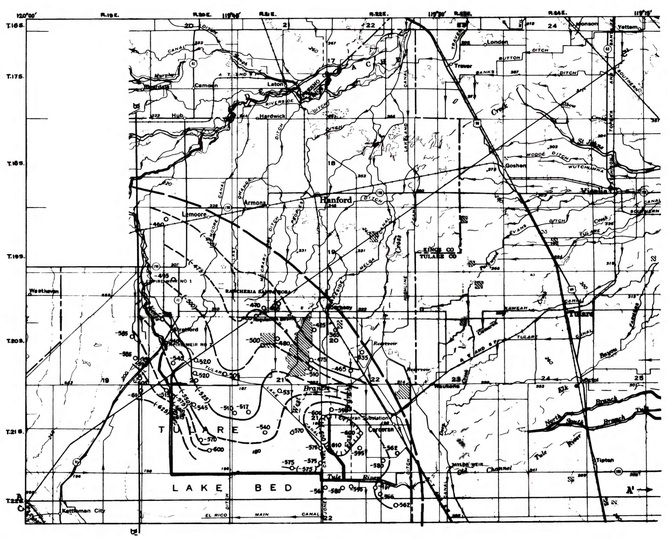

F-clay
Contours drawn on top of clay bed

EXPLANATION

(-50)

Structure contour
Dashed where inferred; contours as shown are in feet, above or below (-) mean sea-level datum

?

Approximate boundary of clay bed
Queried where control is insufficient

-500

Water well
Showing elevation of contoured horizon, in feet, above or below (-) sea-level datum

A — A'

Line of geologic section

4 0 4 8 12 16 Miles

Scale, in miles

MAPS SHOWING STRUCTURE AND EXTENT OF LACUSTRINE CLAYS,

HANFORD-VISALIA AREA, SAN JOAQUIN VALLEY, CALIFORNIA