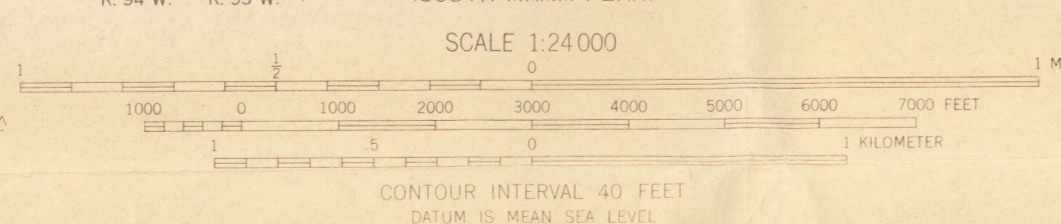


UNITED STATES
DEPARTMENT OF THE INTERIOR
GEOLOGICAL SURVEY

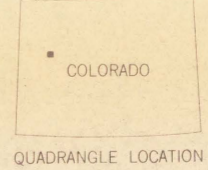


Base by U.S. Geological Survey, 1960
Control by USGS and USC&GS
Topography by photogrammetric methods from aerial photographs taken 1956. Field checked 1960.
Projection: 1927 North American dat. in 10,000 foot grid based on Colorado coordinate system, central zone 1000-meter Universal Transverse Mercator grid ticks, zone 13, shown in blue.
Fine red dashed lines indicate selected fence and field lines where generally visible on aerial photographs. This information is unchecked where omitted, land lines have not been established.

APPROXIMATE MEAN DECLINATION, 1960
TRUE NORTH
MAGNETIC NORTH




Geology mapped in 1963
ROAD CLASSIFICATION
Light duty
Unimproved dirt



Geologic map of the North Mamm Peak quadrangle, Garfield County, Colorado
by
John R. Donnell and Warren E. Yeend

This report is preliminary and has not been edited or reviewed for conformity with U.S. Geological Survey standards

NORTH MAMM PEAK, COLO.
N3922 5 - W10745 7.5



(200) U.S. Geological Survey, [Reports, Open file series.]
no. 68-80
sh. 1 of 2

Garfield and Mesa Counties, Colorado

HEIBERGER NE. COLO. RELIEF KOUPIK B-5
HEIBERGER N. OMA MACE FIELDS
HEIBERGER N. ...