


- north-central Nevada
- Map 1 - Wilson Reservoir, Bull Run, and Owyhee quadrangle and part of Hat Peak quadrangle.
 - Map 2 - Wild Horse, Mt. Velma, Mountain City, and quadrangles.
 - Map 3 - Part of Jarbidge quadrangle.
 - Map 4 - Southern part of the Nortis Ranch quadrangle.
 - Map 5 - Midas quadrangle.
 - Map 6 - Tuscarora quadrangle.
 - Map 7 - North Fork quadrangle.
 - Map 8 - Parts of Golconda and Battle Mountain quadrangles.
 - Map 9 - Palisade 1 and Palisade 2 quadrangles (open filed in 1967).
 - Map 10 - Dixie Flats and Elko 2 quadrangles (open file).
 - Map 11 - Battle Mountain and Dunphy quadrangles.
 - Map 12 - Beowawe and Carlin quadrangles (open file).
 - Map 13 - Roberts Mountains area (open filed in 1967).
 - Map 14 - Robinson Mountain quadrangle (open filed).
 - Map 15 - Eureka region (open filed in 1968).
 - Map 16 - Unionville region.
 - Map 17 - Austin region.

EXPLANATION

Magnetic contours showing total intensity magnetic field of the earth in gammas relative to arbitrary datum.
Hatched to indicate closed areas of lower magnetic intensity; dashed where data are incomplete.
Contour interval 10 gammas
x 1802
Location of measured maximum or minimum intensity within closed high or closed low
Flight path
Showing location and spacing of data



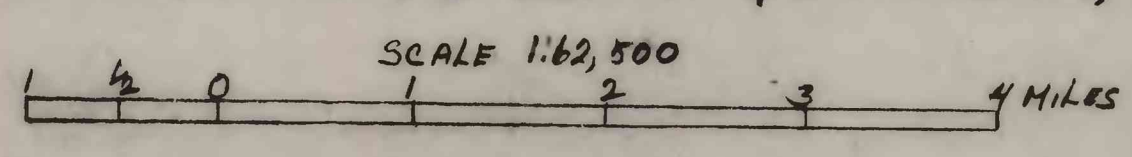
INDEX MAP SHOWING LOCATION OF U.S. GEOLOGICAL SURVEY OPEN FILE MAPS IN NORTHERN NEVADA, THIS IS MAP #11.

This map is preliminary and has not been edited or reviewed for conformity to Geological Survey Standards.


Compilation base from U.S. Geological Survey topographic quadrangles:

Aeromagnetic survey flown at 9000 feet barometric elevation, 1967 by R.W. KRIZMAN. Compilation supervised by C.L. Long.

AEROMAGNETIC MAP OF THE BATTLE MOUNTAIN AND DUNPHY QUADRANGLES, LANDER AND EUREKA COUNTIES, NEVADA



1968



Press Release Dated June 20, 1968

U. S. GEOLOGICAL SURVEY
Released to open files
JUL 28 1968