

DEPARTMENT OF THE INTERIOR  
UNITED STATES GEOLOGICAL SURVEY

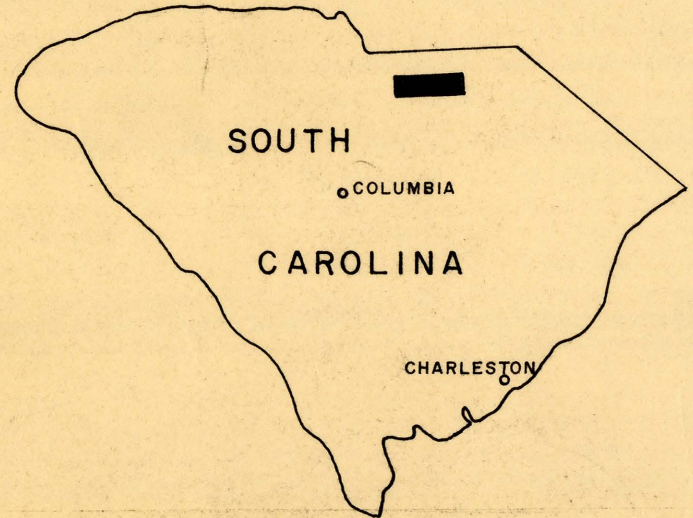
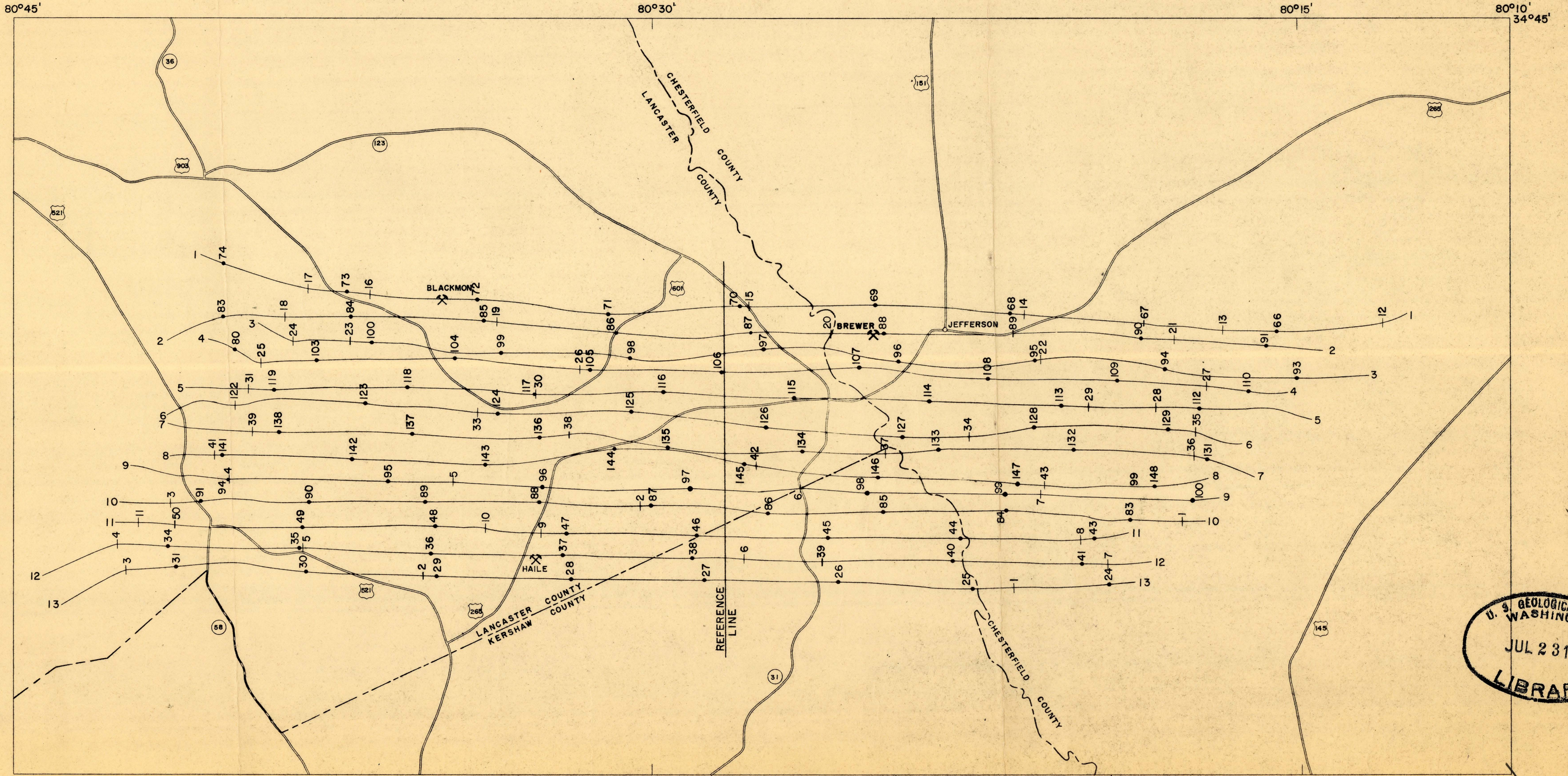
OPEN FILE-1968

EXPLANATION

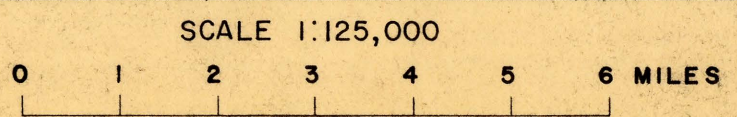

Flight path of aircraft as determined by Doppler navigation system

Documentation location  
Specific ground location documented in air, to which Doppler navigation system time and angles are tied

Time location  
Computed location based on time and Doppler angle



Index map of South Carolina showing location of survey



LOCATION OF FLIGHT LINES SHOWN ON SHEET 1

1968

SHEET 2 of 2

South Carolina (Haile, Brewer, and Blackmon mines). Aeromagnetic. 1:125,000 sheet 2, cop. 1

U.S. GEOLOGICAL SURVEY  
Released to open files  
JUL 19 1968

M(200)  
R29a  
no. 68-296  
sheet 2  
2 of 2